

FLOOD CONTROL  
SYSTEM NUMBER INDEX  
and  
GENERAL FILE CODES



SAN BERNARDINO COUNTY  
FLOOD CONTROL DISTRICT  
(Updated: August, 2023)

This San Bernardino County Flood Control District System Numbers Index Book is now revised to reflect all numbers currently being used within the Flood Control District. These numbers are used for facility identification, operation charge codes, correspondence, and map file numbers. Because of this multipurpose usage, there are listings not only for existing Flood Control District facilities but proposed facilities, overall systems and facilities constructed, operated or maintained by others. Wherever possible, we have noted these differences. The intent of this document is primarily to display the District's filing system. Therefore, notations regarding maintenance, ownership, etc. must be confirmed through the Flood Control Right-of-Way Division. Additionally, whenever reasonably possible, facilities that only exist through correspondence and not on the ground have been included. However, certain facilities that do not exist on the ground have not been shown on maps to increase clarity. As needed, these facilities will be added into the maps for more accurate locations.

DISCLAIMER: Please be advised that the documents listed in this volume are for filing informational purposes only. The documents contained herein are not official documents or records of the San Bernardino Flood Control District and may not accurately reflect the information on the official record. Users of this information should not rely on the documents in this index but should refer to the original and or official source documents for accurate information.

This listing is maintained by the Planning Division of the Food Control District, which has been designated to coordinate future revisions and updates. **Anyone requiring verification, explanation, or revision of an existing number should contact the Planning Division at (909) 387-8120.**

**ALL CHANGES AND ADDITIONS WILL BE MADE BY THE PLANNING DIVISION.**

Please note that requests for new numbers should meet the following criteria:

- a) A facility is being taken over by the District for maintenance.
- b) A property is purchased in fee or easement for future construction of a facility.
- c) The design of a facility has commenced and is proposed to be constructed in the near future.

As the Red Book gets updated periodically, revised pages will be dated accordingly and made public on a regular basis. Please note that the Planning Division will no longer issue any new Red Book 3-ring binders.

**SAN BERNARDINO COUNTY  
FLOOD CONTROL DISTRICT**

**THE FLOOD CONTROL ZONES**

The District, as established by the Act, is subdivided into six zones with interests, responsibilities or geographical divisions distinctive of the particular zone. In matters of taxation or ventures, each zone functions independently although by mutual arrangements joint activities may be entered into.

The six zones, although bounded by defined limits within the Act, are generally described as follows:

<b><u>Zone 1</u></b>	The westerly portion of the San Bernardino Valley extending from Beech Avenue in the Fontana area to the Los Angeles County line, all south of the San Gabriel mountain range divide. This includes the Cities of Chino, Chino Hills, Fontana, Montclair, Ontario, Rancho Cucamonga and Upland with the community of Etiwanda.	275 sq. mi.
<b><u>Zone 2</u></b>	The central area of the San Bernardino Valley, easterly of Zone 1 to approximately the Santa Ana River and City Creek demarcations. This includes the Cities of Colton, Fontana, Grand Terrace, Highland, Loma Linda, Redlands, Rialto and San Bernardino with the communities of Bloomington, Del Rosa, Devore and Muscoy.	318 sq. mi.
<b><u>Zone 3</u></b>	The easterly end of the San Bernardino Valley, east of Zone 2 including the Cities of Highland, Loma Linda, Redlands, San Bernardino and Yucaipa with the community of Mentone.	366 sq. mi.
<b><u>Zone 4</u></b>	The Mojave River Valley from the San Bernardino Mountains to Silver Lakes. This includes the Cities/Towns of Adelanto, Apple Valley, Barstow, Hesperia and Victorville and all or portions of the communities of Baker, Baldy Mesa, Daggett, Desert Knolls, El Mirage, Helendale, Hinkley, Hodge, Lenwood, Oro Grande, Phelan, Pinon Hills, Silver Lakes, Spring Valley Lake, Wrightwood and Yermo.	1,783 sq. mi.
<b><u>Zone 5</u></b>	The mountainous watershed of the Mojave River on the crest and north slopes of the San Bernardino Mountains including the communities of Arrowbear Lake, Blue Jay, Cedar Glen, Crestline, Green Valley Lake, Lake Arrowhead, Lake Gregory, Rimforest, Running Springs, Silverwood Lake, Skyforest, Snow Valley and Twin Peaks.	163 sq. mi.
<b><u>Zone 6</u></b>	The remainder of the County not embraced by other zones including portions of the San Gabriel and San Bernardino Mountains and the semi-desert portion of the County. This includes the Cities/Towns of Big Bear, Needles, Yucca Valley and Twenty-nine Palms with the communities of Amboy, Joshua Tree, Lucerne Valley, Morongo Valley, Newberry Springs and Trona.	17,200 sq. mi.

**Total = 20,105 sq. mi.**

## TYPICAL PROJECT NUMBERS

### DESCRIPTION OF COMPONENT PARTS

**2 – 206 – 5A C.E**

ZONE.....**2**

STREAM SYSTEM #.....**(2)00**

INDIVIDUAL PROJECT #.....**06**

TYPE OF FACILITY.....**5**

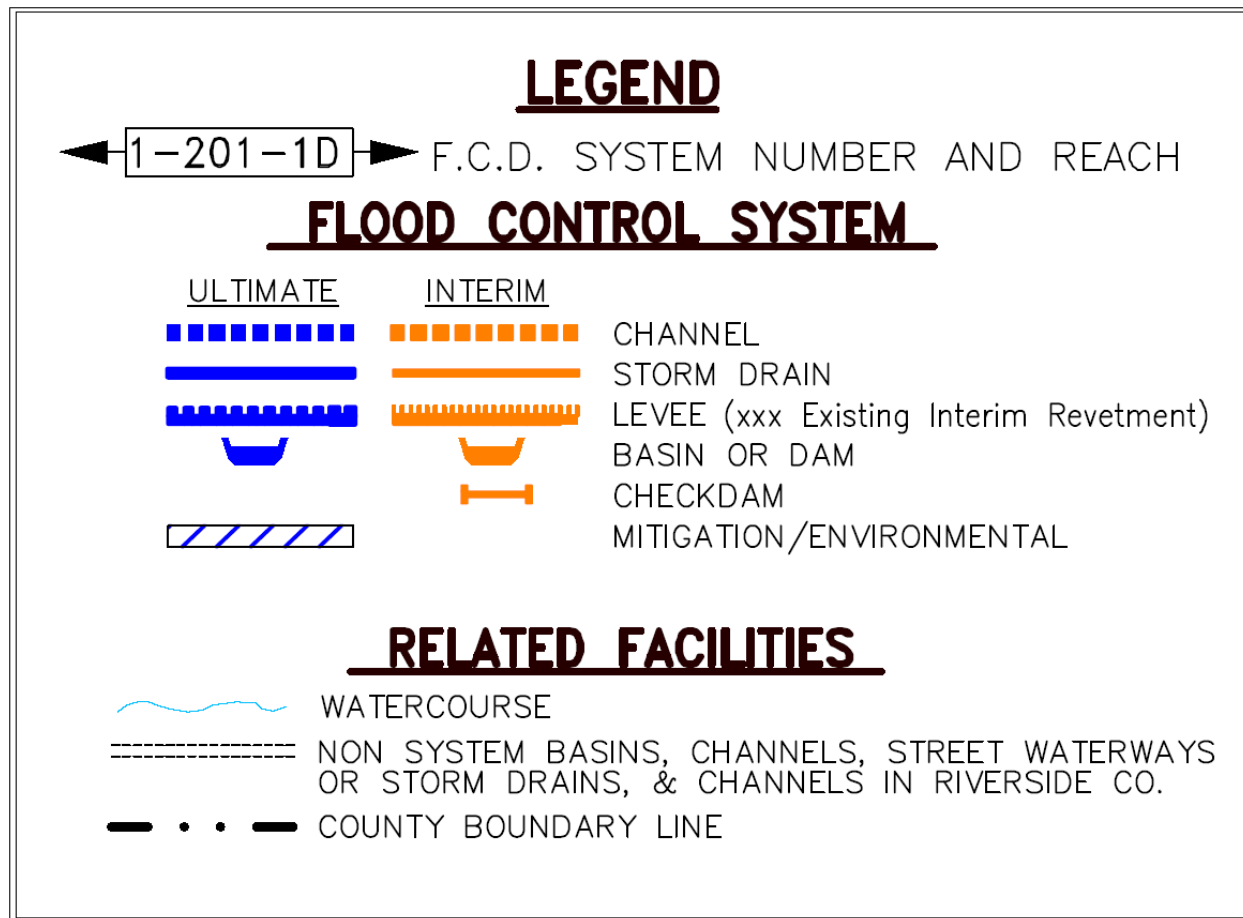
FACILITY REACH.....**A**

CORPS OF ENGINEERS PROJECT.....**C.E.**

### NUMBER DESIGNATING TYPE OF FACILITY

- 1 **Channel, Stream, Watercourse** (main channels)
- 2 **Spreading Grounds** (not including basins, dams, crosswalls)
- 3 **Dams** (under State Division of Safety of Dams, incl. reservoirs)
- 4 **Basins** (excluding dams)
- 5 **Levee** (reception levees, groins etc. but excluding channels)
- 6 **Storm Drain** (excluding channels)
- 7 **Fire Trails and Breaks**
- 8 **Check Dams** (major crosswalls only)
- 9 **Projects** (examples) i.e.
  - Studies
  - Aerial Topo
  - R/W Monumentation
  - Taxes
  - Obligations
  - Future Projects
  - Etc.





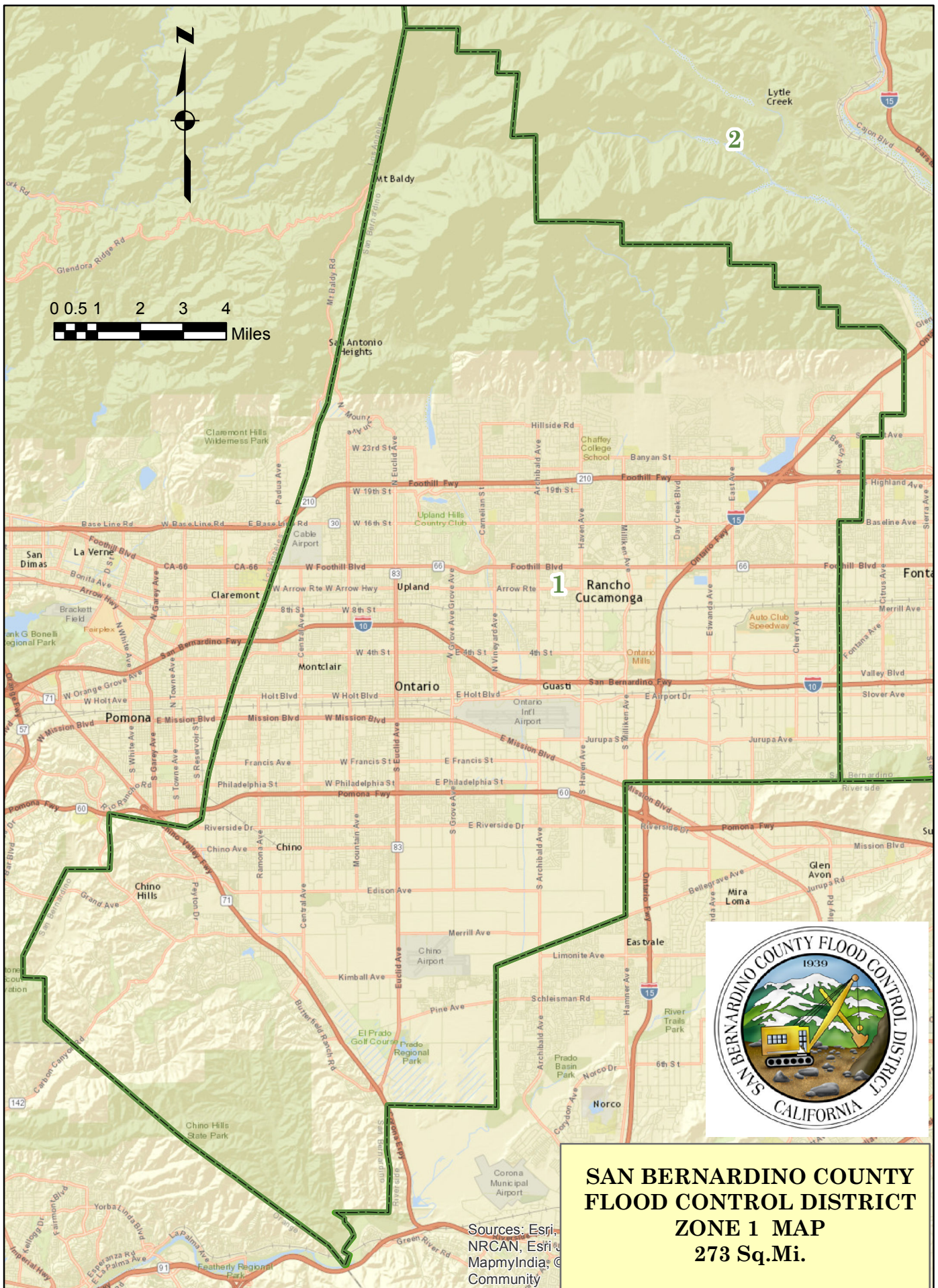
The legend above indicates the symbology used on all facility maps in this book.

### **POSTSCRIPT NOTATION**

The following is a guide to using the postscript notations:

- " Facility that is owned by SBCFCD in fee title or by easement but the District does not maintain the facility.
- \* Operational or semi-operational facility owned and typically maintained by agency other than SBCFCD.
- ^ Facility that is either general in scope, in the planning stages (i.e. not developed) or is an inter-agency correspondence number.



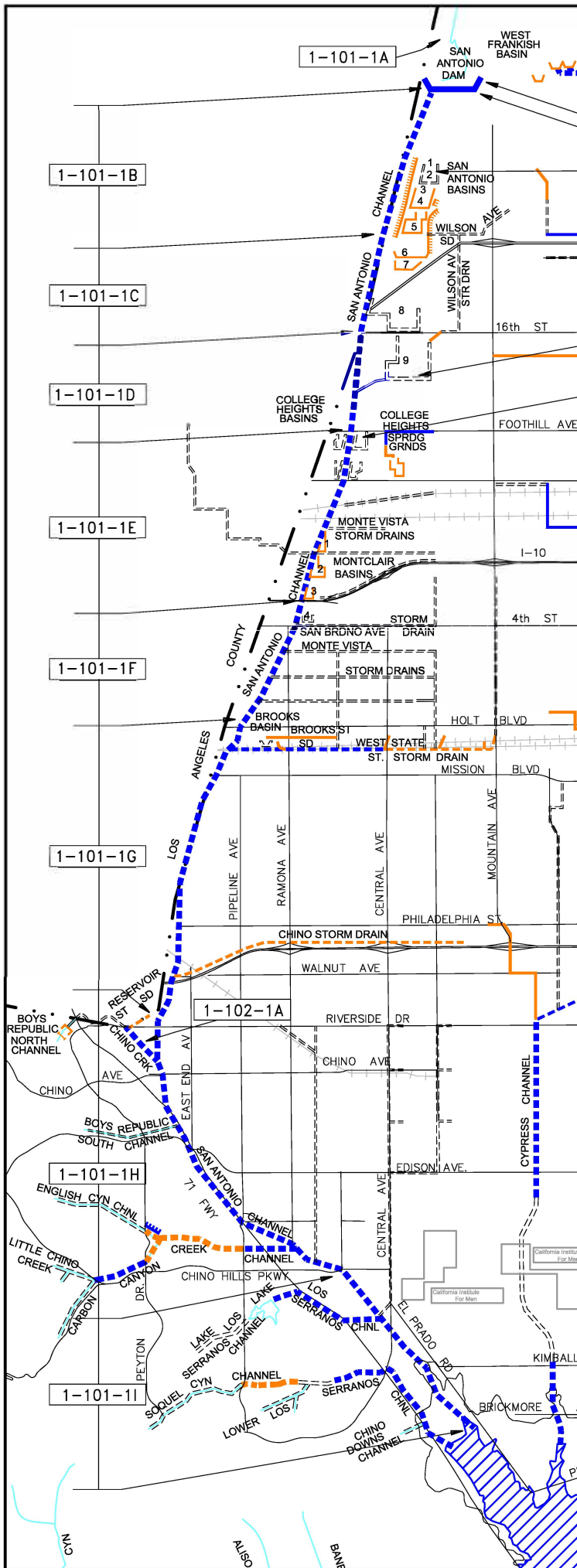


**SAN BERNARDINO COUNTY  
FLOOD CONTROL DISTRICT  
ZONE 1 MAP  
273 Sq.Mi.**

Sources: Esri,  
NRCAN, Esri &  
MapmyIndia: ©  
Community

ZONE 1





1-104-3A

1-105-4  
A THRU I

1-106-2A

**LEGEND**

1-201-1D F.C.D. SYSTEM NUMBER AND REACH

**FLOOD CONTROL SYSTEM**

ULTIMATE	INTERIM	CHANNEL
STORM DRAIN	LEVEE (xxx Existing Interim Revetment)	BASIN OR DAM
CHECKDAM	MITIGATION/ENVIRONMENTAL	

**RELATED FACILITIES**

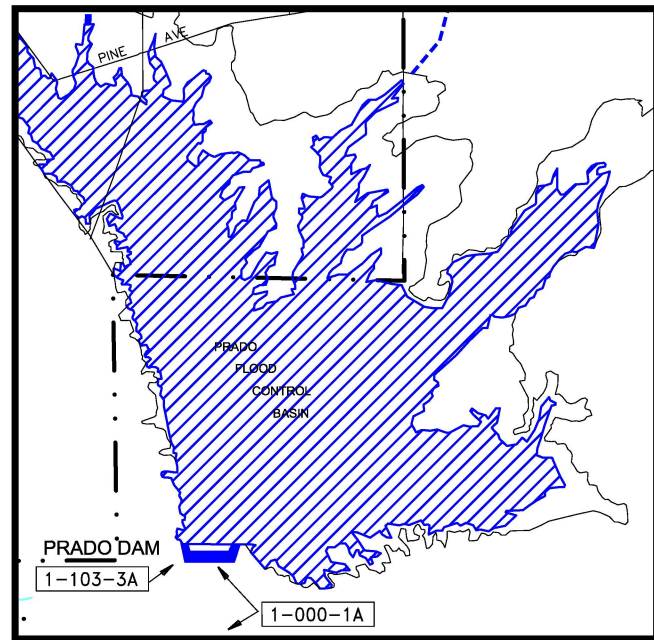
WATERCOURSE

NON SYSTEM BASINS, CHANNELS, STREET WATERWAYS OR STORM DRAINS, & CHANNELS IN RIVERSIDE CO.

COUNTY BOUNDARY LINE

**NOTE:**

SYMBOLGY TAKES PRECEDENCE OVER NAMING CONVENTION



S.B.C.F.C.D. SYSTEM INDEX		
SAN ANTONIO CREEK SYSTEM		
1-100-00 THRU 1-106-00		
REV. DATE:	ACAD NO:	S.B.C.F.C.D. FILE NO.:
1-2022	SI1100	RM-D4-8

# **FLOOD CONTROL DISTRICT FACILITIES**

## **ZONE - 1**

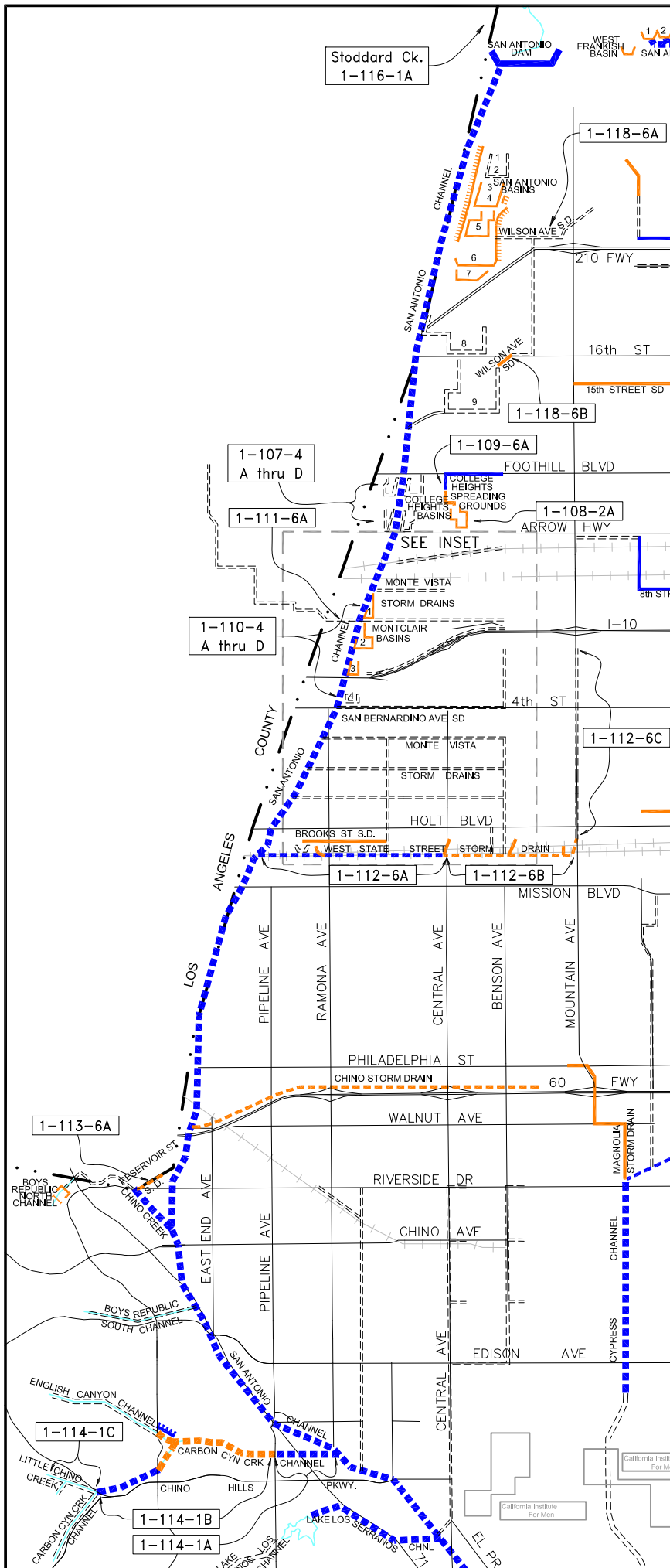
<b>SYSTEM #</b>	<b>FACILITY NAME</b>	<b>REACH LIMITS</b>
<u><b>1-000-00</b></u>	<u><b>ZONE 1<sup>^</sup></b></u>	<u><b>General</b></u>
<u><b>1-000-00</b></u>	<u><b>SANTA ANA RIVER<sup>^</sup></b></u>	<u><b>Santa Ana River Basin Survey</b></u>
1-000-1A	Lower Santa Ana River	Prado Dam to Weir Canyon Road
<u><b>1-100-00</b></u>	<u><b>SAN ANTONIO CREEK SYSTEM<sup>^</sup></b></u>	<u><b>General</b></u>
1-101-1A	San Antonio Channel (Baldy Village Channel)"	Above San Antonio Dam (NDC) (R/W only)
1-101-1B	San Antonio Channel", COE	San Antonio Dam to 20th St.
1-101-1C	San Antonio Channel", COE	20th St. to Baseline
1-101-1D	San Antonio Channel", COE	Baseline to Foothill Blvd.
1-101-1E	San Antonio Channel", COE	Foothill Blvd to I-10
1-101-1F	San Antonio Channel", COE	I-10 to Holt Ave.
1-101-1G	San Antonio Channel", COE	Holt Ave. to Riverside Dr. (Partial FCD Maintenance)
1-101-1H	San Antonio Channel", COE	Riverside Dr. to Chino Hills Pkwy. (Partial FCD Maintenance)
1-101-1I	San Antonio Channel*, COE	Chino Hills Pkwy. to Prado Basin
1-102-1A	Chino Creek	LA County to San Antonio Channel (Pomona Creek)
1-103-3A	Prado Dam*, COE [DSOD]	Riverside County (COE Maintained)
1-104-3A	San Antonio Dam*, COE	North of 25th St., Upland
1-105-4A	San Antonio Basin #1"	23rd St. (Upland) (R/W only)
1-105-4B	San Antonio Basin #2"	North of 22nd St. (Pit No. 6) (R/W only)
1-105-4C	San Antonio Basin #3"	22nd St. (Pit # 6) (R/W only)
1-105-4D	San Antonio Basin #4"	North of 21st St. (Pit # 5) (R/W only)
1-105-4E	San Antonio Basin #5"	North of 20th St. (Pit # 4) (R/W only)
1-105-4F	San Antonio Basin #6"	North of 19th St. (Pit # 1) (R/W only)
1-105-4G	San Antonio Basin #7"	South of 19th St. (Pit # 2) (R/W only)
1-105-4H	San Antonio Basin #8"	18th to Baseline (Pit # 3) (R/W only)
1-105-4I	San Antonio Basin #9"	16th St to 14th St. (Blue Diamond Pit) (R/W only)
1-106-2A	San Antonio Spreading Grounds"	San Antonio Dam to Foothill Blvd. (R/W only)

**All facilities, unless denoted otherwise, are operated and maintained by the Flood Control District.**

" owned (via r/w or easement) by FCD but not maintained      \* owned by others      ^ not owned, use as correspondence file number only

\*\* used only during Federal Project coordination

Revised 1/2023



### LEGEND

1-201-1D F.C.D. SYSTEM NUMBER AND REACH

### FLOOD CONTROL SYSTEM

- | ULTIMATE | INTERIM |  |
|----------|---------|--|
|          |         | CHANNEL                                |
|          |         | STORM DRAIN                            |
|          |         | LEVEE (xxx Existing Interim Revetment) |
|          |         | BASIN OR DAM                           |
|          |         | CHECKDAM                               |
|          |         | MITIGATION/ENVIRONMENTAL               |

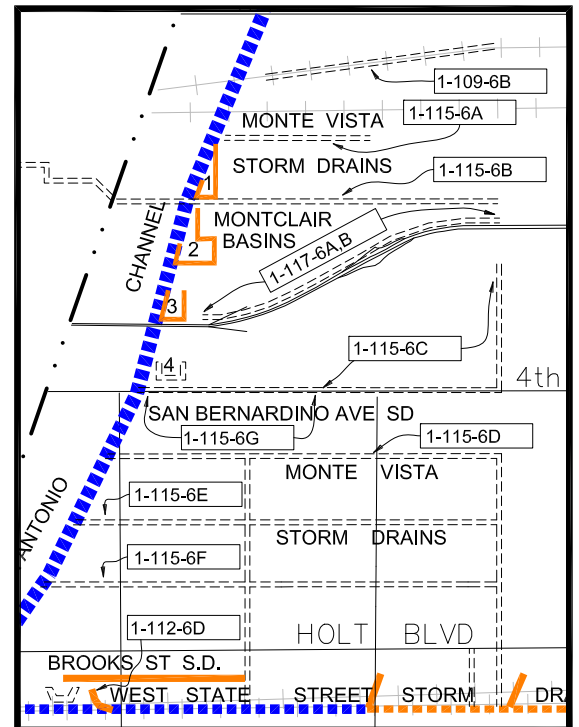
### RELATED FACILITIES

- |  |  |
|--|--|
|  | WATERCOURSE  |
|  | NON SYSTEM CHANNELS, STREET WATERWAYS OR STORM DRAINS, & CHANNELS IN RIVERSIDE CO. |
|  | COUNTY BOUNDARY LINE   |

### NOTE:

SYMBOLY TAKES PRECEDENCE OVER NAMING CONVENTION

### MONTE VISTA STORM DRAIN DETAIL MAP



### S.B.C.F.C.D. SYSTEM INDEX

## SAN ANTONIO CREEK SYSTEM

1-107-00 THRU 1-118-00

REV. DATE:	ACAD NO:	S.B.C.F.C.D. FILE NO.:
1-2022	SI1170	RM-D4-8



# **FLOOD CONTROL DISTRICT FACILITIES**

## **ZONE - 1**

<b>SYSTEM #</b>	<b>FACILITY NAME</b>	<b>REACH LIMITS</b>
1-107-4A	College Heights Basin #1*	Between Foothill & 11th (Upland)
1-107-4B	College Heights Basin #2*	Between Foothill & 11th (Upland)
1-107-4C	College Heights Basin #3*	Between Arrow & 11th (Upland)
1-107-4D	College Heights Basin #4*	Between Arrow & 11th (Upland)
1-108-2A	College Heights Spreading Grounds	Benson Ave. to Central Ave.
1-109-6A	College Heights Storm Drain	SW corner Foothill Blvd & Benson Ave to Sprdg Grds #3
1-109-6B	Arrow/Benson Storm Drain*	Arrow Route, Benson Ave. to S. Antonio Channel (Upland); referred to by 1-213
1-110-4A	Montclair Basin #1"	Moreno to Arrow
1-110-4B	Montclair Basin #2"	San Jose to Moreno
1-110-4C	Montclair Basin #3"	I-10 Fwy to San Jose
1-110-4D	Montclair Basin #4"	South of I-10 Fwy (Hanawalt Basin) (CBWCD)
1-111-6A	Claremont Storm Drain*	LA County Line to Montclair Basins (LA County)
1-112-6A	West State Street Storm Drain	Central Ave. to San Antonio Channel
1-112-6B	West State Street Storm Drain	Mountain Ave. to Central Ave.
1-112-6C	West State Street Storm Drain*	Mountain Ave. Storm Drain to 6th St. (Ontario)
1-112-6D	West State Street Storm Drain	Turnout from SD into Brooks Basin
1-113-6A	Reservoir Street Storm Drain"	Reservoir St. to Chino Crk (LA County)
1-114-1A	Carbon Canyon Creek Channel (locally known as Little Chino Creek)	Pipeline Ave. to San Antonio Channel
1-114-1B	Carbon Canyon Creek Channel	Chino Hills Pkwy to Pipeline Ave. (partial FCD RW)
1-114-1C	Little Chino Creek*	Confluence w/ Carbon Canyon Creek upstream (NDC)
1-115-6A	Monte Vista Storm Drain*	8th St. (Cucamonga Ave.) (Montclair)
1-115-6B	Monte Vista Storm Drain*	7th St. (Moreno Ave.) (Montclair)
1-115-6C	Monte Vista Storm Drain*	5th St. (Aqueduct) (Montclair)
1-115-6D	Monte Vista Storm Drain*	Benito St. (Montclair)
1-115-6E	Monte Vista Storm Drain*	Orchard St. (Montclair)
1-115-6F	Monte Vista Storm Drain*	Kingsley Ave. (Montclair)
1-115-6G	San Bernardino Avenue Storm Drain*	Fremont Ave. to San Antonio Channel (Montclair)
1-116-1A	Stoddard Creek^	North of S. Antonio Dam (NDC)
<b><u>1-117-00</u></b>	<b><u>MONTCLAIR DRAINAGE^</u></b>	<b><u>General</u></b>
1-117-6A	Montclair Storm Drain*	Montclair Basin #3 to Central (Montclair)
1-117-6B	Montclair Storm Drain *	Central Ave. to Benson Ave. and upstream (Montclair)
1-118-6A	Wilson Avenue Storm Drain ^	Mountain Ave. & 21st St. to San Antonio Spreading Grounds = <b>DELETED</b>
1-118-6B	Wilson Avenue Storm Drain	16th St. to Benson Ave.

All facilities, unless denoted otherwise, are operated and maintained by the Flood Control District.

" owned (via r/w or easement) by FCD but not maintained

\* owned by others

^ not owned, use as correspondence file number only

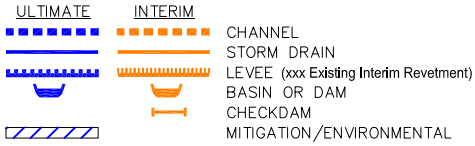
\*\* used only during Federal Project coordination

Revised 1/2023

## LEGEND

1-201-1D F.C.D. SYSTEM NUMBER AND REACH

## FLOOD CONTROL SYSTEM

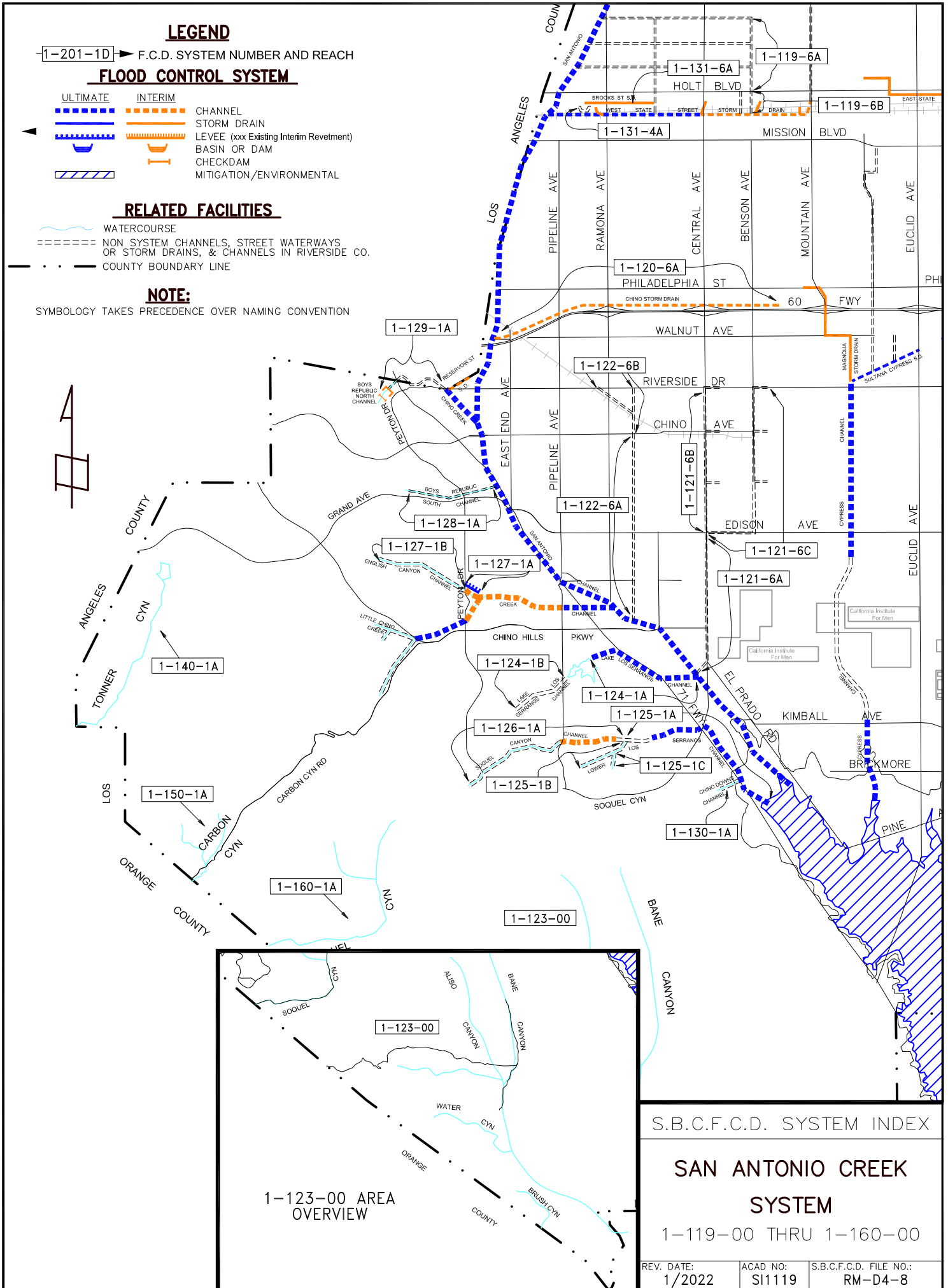


## RELATED FACILITIES

WATERCOURSE  
 NON SYSTEM CHANNELS, STREET WATERWAYS  
 OR STORM DRAINS, & CHANNELS IN RIVERSIDE CO.  
 COUNTY BOUNDARY LINE

## NOTE:

SYMBOLGY TAKES PRECEDENCE OVER NAMING CONVENTION



S.B.C.F.C.D. SYSTEM INDEX

## SAN ANTONIO CREEK SYSTEM

1-119-00 THRU 1-160-00

REV. DATE:  
1/2022

ACAD NO:  
SI1119

S.B.C.F.C.D. FILE NO.:  
RM-D4-8

# FLOOD CONTROL DISTRICT FACILITIES

## ZONE - 1

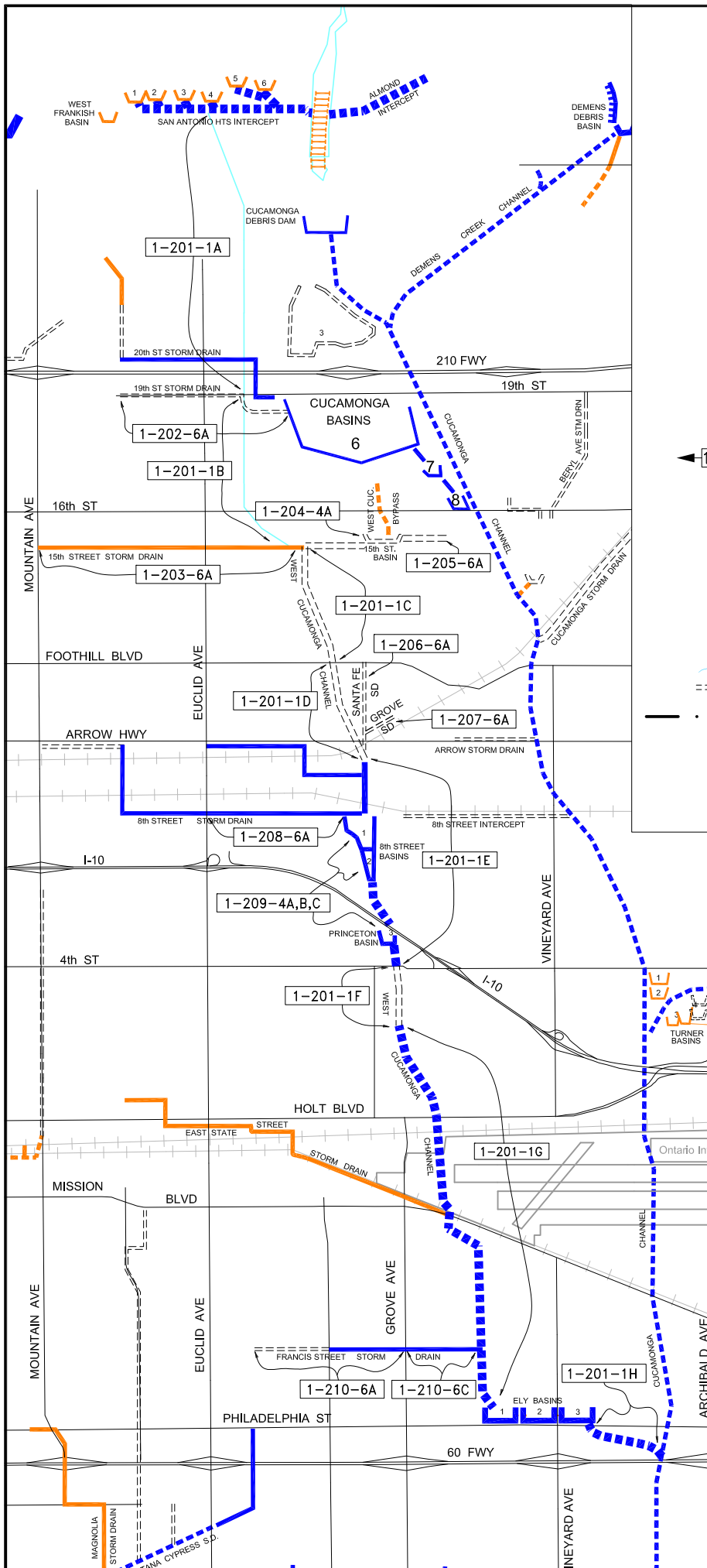
SYSTEM #	FACILITY NAME	REACH LIMITS
1-119-6A	Benson Storm Drain*	Benito St. to Holt Ave. (Montclair)
1-119-6B	Benson Storm Drain*	Holt Ave. to State St. (Montclair)
1-120-6A	Chino Storm Drain	Oaks Ave. to San Antonio Channel; <b>formerly 1-904-6A</b>
1-121-6A	Chino-Central Storm Drain*	Edison Ave. to San Antonio COE Channel (Chino)
1-121-6B	Chino-Central Storm Drain*	Riverside to Edison plus Laterals (Chino)
1-121-6C	Chino-Central Storm Drain*	Along Benson Ave. plus Laterals, to Central Ave. @ Edison (Chino)
1-122-6A	Yorba-Chino Storm Drain*	San Antonio COE Channel to Chino (Chino)
1-122-6B	Yorba-Chino Storm Drain*	Chino Ave. to upstream (Chino)
<b><u>1-123-00</u></b>	<b><u>LOS SERRANOS/CHINO HILLS^</u></b>	<b><u>General</u></b>
1-124-1A	Lake Los Serranos Channel	San Antonio/Chino Creek to Los Serranos Lake
1-124-1B	Lake Los Serranos Channel^	Upstream of Los Serranos Lake (NDC)
1-125-1A	Lower Los Serranos Channel	Prado HWL to Soquel Canyon Channel
1-125-1B	Lower Los Serranos Channel"	Upstream of confluence w/ Soquel Canyon Channel (NDC)(R/W only)
1-125-1C	Lower Los Serranos Channel"	South Branch (NDC)(R/W only)
1-126-1A	Soquel Canyon Channel	Upstream of confluence w/ Los Serranos Channel (Partial FCD)
1-127-1A	English Canyon Channel"	Peyton Drive to Carbon Canyon Channel
1-127-1B	English Canyon Channel^	Upstream of Peyton Drive
1-128-1A	Boys Republic South Channel^	Upstream of confluence w/ San Antonio Channel
1-129-1A	Boys Republic North Channel*	Upstream of confluence w/ Chino Creek Channel (NDC)
1-130-1A	Chino Downs Channel*	Upstream of confluence w/ Lower Los Serranos Channel
1-131-4A	Brooks Basin*	South-West corner Brooks St & Ramona Ave (CBWCD)
1-131-6A	Brooks Street Storm Drain	Brooks St. Monte Vista to Basin
1-140-1A	Tonner Canyon Channel^	LA County to upstream of Limits
1-150-1A	Carbon Canyon/Orange Channel^	Orange County Line to upstream of limits
1-160-1A	Soquel Canyon/Orange Channel^	Orange County Line to upstream of limits

All facilities, unless denoted otherwise, are operated and maintained by the Flood Control District.

" owned (via r/w or easement) by FCD but not maintained      \* owned by others      ^ not owned, use as correspondence file number only

\*\* used only during Federal Project coordination

Revised 1/2023



### LEGEND

1-201-1D F.C.D. SYSTEM NUMBER AND REACH

### FLOOD CONTROL SYSTEM

ULTIMATE	INTERIM	
		CHANNEL
		STORM DRAIN
		LEVEE (xxx Existing Interim Revetment)
		BASIN OR DAM
		CHECKDAM
		MITIGATION/ENVIRONMENTAL

### RELATED FACILITIES

	WATERCOURSE
	NON SYSTEM CHANNELS, STREET WATERWAYS OR STORM DRAINS, & CHANNELS IN RIVERSIDE CO.
	COUNTY BOUNDARY LINE

### NOTE:

SYMBOLGY TAKES PRECEDENCE OVER NAMING CONVENTION

S.B.C.F.C.D. SYSTEM INDEX

## WEST CUCAMONGA CREEK SYSTEM

1-200-00 THRU 1-210-00

REV. DATE: 1/2022	ACAD NO: SI1200	S.B.C.F.C.D. FILE NO.: RM-D4-8
----------------------	--------------------	-----------------------------------

# FLOOD CONTROL DISTRICT FACILITIES

## ZONE - 1

SYSTEM #	FACILITY NAME	REACH LIMITS
<b><u>1-200-00</u></b>	<b><u>WEST CUCAMONGA CREEK SYSTEM^</u></b>	<b><u>General</u></b>
1-201-1A	West Cucamonga Channel*	26th St. to 19th St. (Upland; No longer exists)
1-201-1B	West Cucamonga Channel*	19th St. to 15th St. (Upland; No longer exists)
1-201-1C	West Cucamonga Channel*	15th St. to 14th St (Upland)
1-201-1D	West Cucamonga Channel*	14th St. to 9th St. (Upland)
1-201-1E	West Cucamonga Channel	9th. St. to 4th St.
1-201-1F	West Cucamonga Channel*	4th to "G" St. (Ontario)
1-201-1G	West Cucamonga Channel	"G" St. to Ely Basins (includes Walker Channel; South/East side Ontario Airport to W. Cuc Channel)
1-201-1H	West Cucamonga Channel	Ely Basins to Cucamonga Channel, COE
1-202-6A	19th Street Storm Drain*	San Antonio Ave. to Cucamonga Basin 6
1-203-6A	15th Street Storm Drain*	Mountain Ave. to W. Cucamonga Channel (Upland)
1-204-4A	15th Street Basin*	North-east corner 15th St. & Campus Ave. (Upland; No longer exists)
1-205-6A	15th Street Interceptor*	Calle Del Prado to 15th St. Basin (Upland; No longer exists)
1-206-6A	Santa Fe Storm Drain*	Foothill Blvd to W. Cucamonga (Upland)
1-207-6A	Grove Storm Drain*	Grove Ave. to Santa Fe Storm Drain (Upland)
1-208-6A	8th Street Storm Drain^	Euclid Ave. and AT&SF RR to 8th St. Basins (see 1-215-6A)
1-209-4A	8th Street Basin #1	8th St. to 7th St.
1-209-4B	8th Street Basin #2	7th St. to 6th St.
1-209-4C	8th Street Basin #3	I-10 Fwy to Princeton (Princeton Basin)
1-210-6A	Francis Street Storm Drain*	Sultana Ave. to Grove Ave. (Ontario)
1-210-6B	Francis Street Storm Drain^	Francis St. to W. Cucamonga Channel (Ontario; No longer exists)
1-210-6C	Francis Street Storm Drain	Grove Ave. to West Cucamonga Channel

All facilities, unless denoted otherwise, are operated and maintained by the Flood Control District.

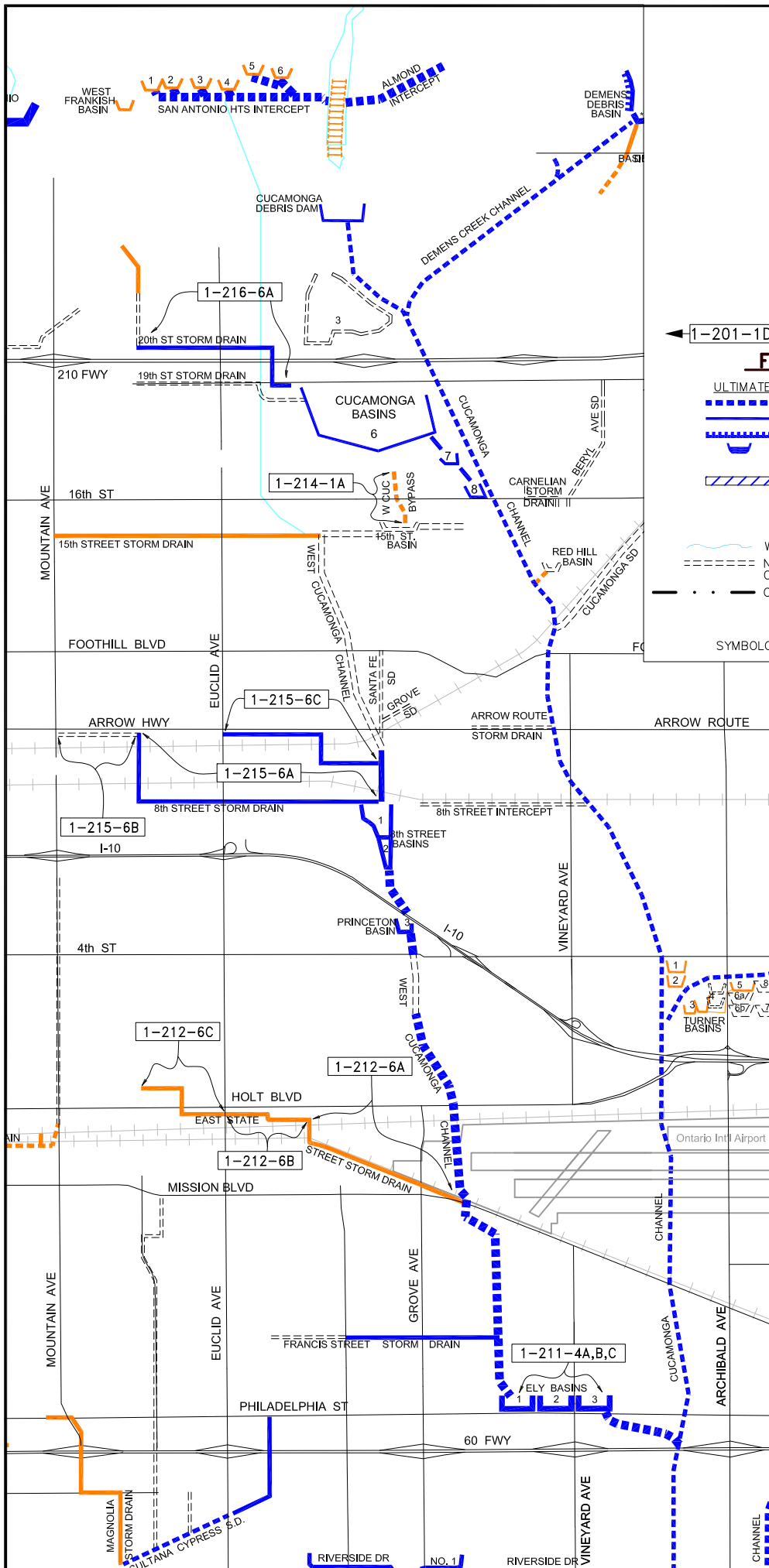
" owned (via r/w or easement) by FCD but not maintained

\* owned by others

^ not owned, use as correspondence file number only

\*\* used only during Federal Project coordination

Revised 1/2023



## LEGEND

◀ 1-201-1D ▶ F.C.D. SYSTEM NUMBER AND REACH

## FLOOD CONTROL SYSTEM

ULTIMATE	INTERIM	
		CHANNEL
		STORM DRAIN
		LEVEE (xxx Existing Interim Revetment)
		BASIN OR DAM
		CHECKDAM
		MITIGATION/ENVIRONMENTAL

## RELATED FACILITIES

	WATERCOURSE
	NON SYSTEM CHANNELS, STREET WATERWAYS OR STORM DRAINS, & CHANNELS IN RIVERSIDE CO.
	COUNTY BOUNDARY LINE

## NOTE:

SYMBOLGY TAKES PRECEDENCE OVER NAMING CONVENTION

S.B.C.F.C.D. SYSTEM INDEX

## WEST CUCAMONGA CREEK SYSTEM

1-211-00 THRU 1-250-00

REV. DATE:	ACAD NO:	S.B.C.F.C.D. FILE NO.:
1/2022	SI1211	RM-D4-8

# FLOOD CONTROL DISTRICT FACILITIES

## ZONE - 1

SYSTEM #	FACILITY NAME	REACH LIMITS
1-211-4A	Ely Basin #1	Walker St. to Baker
1-211-4B	Ely Basin #2	Baker to Vineyard
1-211-4C	Ely Basin #3*	Vineyard to Chino Ave. (IEUA)
1-212-6A	East State Storm Drain	Campus at Emporia to West Cucamonga Channel
1-212-6B	East State Storm Drain	Euclid Ave. to Campus at Emporia
1-212-6C	East State Storm Drain	San Antonio Ave. to Euclid Ave.
<b><u>1-213-00</u></b>	<b><u>UPLAND DRAINAGE^</u></b>	<b><u>General</u></b>
1-213-6A	Upland Drainage*	Arrow/Benson Storm Drain (Upland); <b>see 1-109-6B</b>
1-214-1A	West Cucamonga By-Pass Channel"	Cucamonga Reception Levee to 15th St. Basin
1-215-6A	South Upland Storm Drain	West Cucamonga Channel at 8th St. Basin to SPRR @ San Antonio; formerly 8th St. SD
1-215-6B	South Upland Storm Drain*	North of SPRR, San Antonio to Mountain Ave.; <b>formerly 9th St. SD (Upland)</b>
1-215-6C	South Upland Storm Drain - Segment #2	West Cucamonga Channel to Euclid
1-216-6A	20th St Storm Drain	San Antonio Ave. to Cucamonga Basin 6 (Partial FCD)
<b><u>1-250-00</u></b>	<b><u>WEST CUCAMONGA, COE^</u></b>	<b><u>General</u></b>

All facilities, unless denoted otherwise, are operated and maintained by the Flood Control District.

" owned (via r/w or easement) by FCD but not maintained      \* owned by others      ^ not owned, use as correspondence file number only

\*\* used only during Federal Project coordination

Revised 1/2023





# FLOOD CONTROL DISTRICT FACILITIES

## ZONE - 1

SYSTEM #	FACILITY NAME	REACH LIMITS
<b>1-300-00</b>	<b>CUCAMONGA CREEK SYSTEM^</b>	<b><u>General</u></b>
1-301-1A	Cucamonga Channel	Above Cross Wall #13 (NDC) (R/W only)
1-301-1B	Cucamonga Channel, COE	Cross Wall #13 to 19th St. except COE Dam; (see 1-352-3A)
1-301-1C	Cucamonga Channel, COE	19th St. to Baseline Rd.
1-301-1D	Cucamonga Channel, COE	Baseline Rd. to Foothill Blvd.
1-301-1E	Cucamonga Channel, COE	Foothill Blvd. to I-10
1-301-1F	Cucamonga Channel, COE	I-10 to Mission Blvd.
1-301-1G	Cucamonga Channel, COE	Mission Blvd to Chino Ave.
1-301-1H	Cucamonga Channel, COE	Chino Ave. to Riverside Co. Line
1-301-1I	Cucamonga Channel, COE	Riverside County Line to Prado Basin
1-302-8A	Cucamonga Cross Wall #1	Missing
1-302-8B	Cucamonga Cross Wall #2	Missing
1-302-8C	Cucamonga Cross Wall #3	Missing
1-302-8D	Cucamonga Cross Wall #4	Missing
1-302-8E	Cucamonga Cross Wall #5	Existing
1-302-8F	Cucamonga Cross Wall #6	Partial
1-302-8G	Cucamonga Cross Wall #7	Existing
1-302-8H	Cucamonga Cross Wall #8	Partial
1-302-8I	Cucamonga Cross Wall #9	Existing
1-302-8J	Cucamonga Cross Wall #10	Partial
1-302-8K	Cucamonga Cross Wall #11	Existing
1-302-8L	Cucamonga Cross Wall #12	Partial
1-302-8M	Cucamonga Cross Wall #13	Missing
1-303-2A	Cucamonga Sprdg Grnds"	2900 ft. North of 20 <sup>th</sup> St. and Campus Ave.
1-304-4A	Cucamonga Basin #3 - west 2/3^	6000' north of 16th St. (no longer exists)
1-304-4B	Cucamonga Basin #7	Northwest corner Tanglewood Ave and Hummingbird Ln
1-304-4C	Cucamonga Basin #8	North of Baseline west of Cucamonga Channel
1-305-3A	Cucamonga Basin #3 - east 1/3^	6000' north of 16th St. (no longer exists)
1-306-3B	Cucamonga Basin #6 - east 1/3^	2500' north of 16th St. (no longer exists)
1-306-4B	Cucamonga Basin #6	Northeast corner Campus Ave and Colonies Parkway (removed as Dam in 10/3/97?)
1-307-5A	Cucamonga Reception Levee^	19th St. to 16th St. (no longer exists)
1-308-1A	Archibald Channel^	(DOES NOT EXIST)
1-309-4A	Archibald Basin^	(DOES NOT EXIST)
1-310-2A-2D	Lower Cucamonga Sprdg Grnds	Chino Ave. to Schaeffer Ave. (East & West of 1-301-1H)
1-311-6A	8th Street Intercept^	Grove Ave. to Cucamonga Channel
1-312-1A	Cucamonga Connector (underground)	Cucamonga Basin 6 D/S to Cucamonga Basin 7
1-312-1B	Cucamonga Connector (underground)	Tanglewood Ave to Cucamonga Basin 8

All facilities, unless denoted otherwise, are operated and maintained by the Flood Control District.

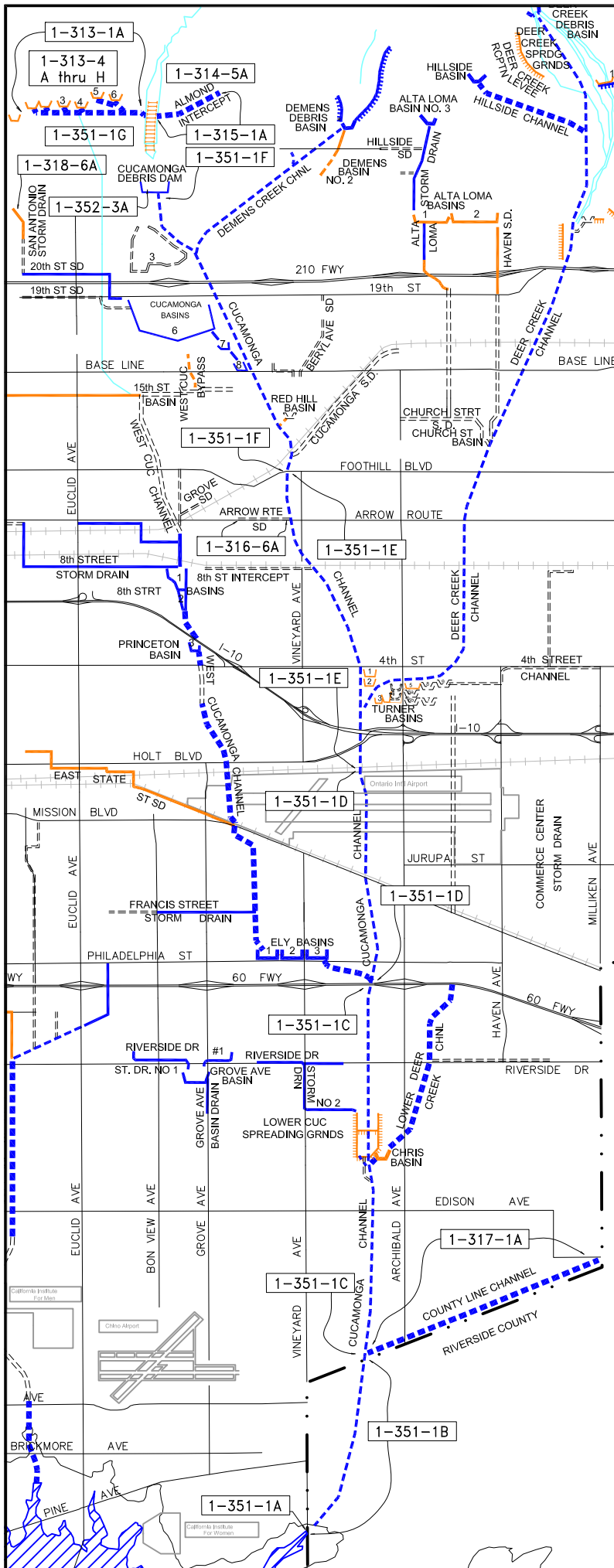
" owned (via r/w or easement) by FCD but not maintained

\* owned by others

^ not owned, use as correspondence file number only

\*\* used only during Federal Project coordination

Revised 1/2023



## LEGEND

1-201-1D F.C.D. SYSTEM NUMBER AND REACH

## FLOOD CONTROL SYSTEM

ULTIMATE	INTERIM	
		CHANNEL
		STORM DRAIN
		LEVEE (xxx Existing Interim Revetment)
		BASIN OR DAM
		CHECKDAM
		MITIGATION/ENVIRONMENTAL

## RELATED FACILITIES

	WATERCOURSE
	NON SYSTEM CHANNELS, STREET WATERWAYS OR STORM DRAINS, & CHANNELS IN RIVERSIDE CO.
	COUNTY BOUNDARY LINE

## NOTE:

SYMBOLGY TAKES PRECEDENCE OVER NAMING CONVENTION

S.B.C.F.C.D. SYSTEM INDEX

## CUCAMONGA CREEK SYSTEM

1-313-00 THRU 1-352-00

REV. DATE: 1/2022	ACAD NO: SI1313	S.B.C.F.C.D. FILE NO.: RM-D4-8
----------------------	--------------------	-----------------------------------

# **FLOOD CONTROL DISTRICT FACILITIES**

## **ZONE - 1**

<b>SYSTEM #</b>	<b>FACILITY NAME</b>	<b>REACH LIMITS</b>
1-313-1A	San Antonio Heights Intercept, COE	west of Euclid Ave. to Cucamonga Channel
1-313-4A	San Antonio Heights Basin #1 (Frankish), COE	North of W. 26 <sup>th</sup> St. and East of Holly Drive
1-313-4B	San Antonio Heights Basin #5 (Marble), COE	North of E 26 <sup>th</sup> St. and East of Basin #4
1-313-4C	San Antonio Heights Basin, COE^	Basin No. 3; deleted by COE work (No longer exists)
1-313-4D	San Antonio Heights Basin (West Frankish)	West of W. Euclid Crescent
1-313-4E	San Antonio Heights Basin #3 (Cherbak), COE	North of W. 26 <sup>th</sup> St. East of Basin #2
1-313-4F	San Antonio Heights Basin #2 (Meryl), COE	North of W. 26 <sup>th</sup> St. East of Basin #1
1-313-4G	San Antonio Heights Basin #4 (Gray), COE	North of E. 26 <sup>th</sup> St. East of Basin #3
1-313-4H	San Antonio Heights Basin #6, COE	North of E. 26 <sup>th</sup> St. East of Basin #5
1-314-5A	Almond Intercept^	See 1-315
1-315-1A	Almond Intercept Channel	Cucamonga Crosswalls to Skyline Rd.
1-316-6A	Arrow Route Storm Drain*	Cucamonga Channel to East of Baker Ave. (Rancho Cucamonga)
1-317-1A	County Line Channel	Double RCB from Hamner to Haven; concrete channel from Haven to Cucamonga Creek
1-318-6A	San Antonio Storm Drain	RCP south of 23rd street north to Paloma Curve then west on Paloma Curve
<b><u>1-320-00</u></b>	<b><u>CUCAMONGA DRAINAGE^</u></b>	<b><u>General</u></b>
<b><u>1-350-00</u></b>	<b><u>CUCAMONGA CHANNEL, COE**</u></b>	<b><u>Project Authorized 1968; see 1-301</u></b>
1-351-1A	Cucamonga Channel, COE**	Prado Basin to Hellman Ave.; see 1-301-1I
1-351-1B	Cucamonga Channel, COE**	Hellman Ave. to Remington Ave; see 1-301-1I
1-351-1C	Cucamonga Channel, COE**	Remington Ave. to 60 Fwy; see 1-301-1G&H
1-351-1D	Cucamonga Channel, COE**	60 Fwy. to Ontario International Airport; see 1-301-1F&G
1-351-1E	Cucamonga Channel, COE**	Ontario International Airport to Foothill Blvd.; see 1-301-1F&E
1-351-1F	Cucamonga Channel, COE**	Foothill Blvd. to Debris Dam; see 1-301-1B-D
1-351-1G	Cucamonga Channel, COE**	San Antonio Heights; see 1-313-1A
1-352-3A	Cucamonga Dam, COE [DSOD]	South of Hillside Rd, E of Campus Ave.

**All facilities, unless denoted otherwise, are operated and maintained by the Flood Control District.**

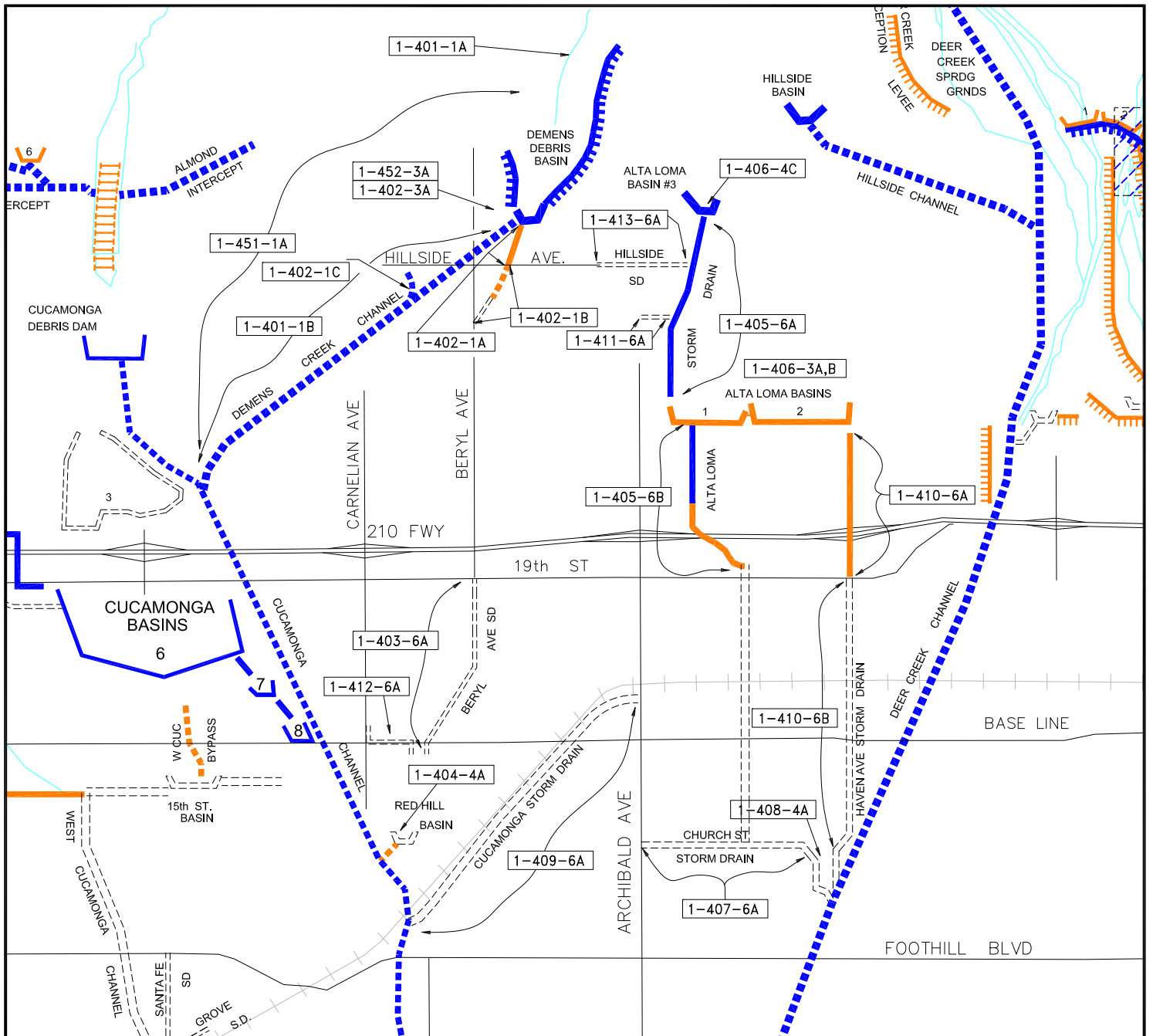
" owned (via r/w or easement) by FCD but not maintained

\* owned by others

^ not owned, use as correspondence file number only

\*\* used only during Federal Project coordination

Revised 1/2023



### LEGEND

1-201-1D F.C.D. SYSTEM NUMBER AND REACH

### FLOOD CONTROL SYSTEM

ULTIMATE	INTERIM	
		CHANNEL
		STORM DRAIN
		LEVEE (xxx Existing Interim Revetment)
		BASIN OR DAM
		CHECKDAM
		MITIGATION/ENVIRONMENTAL

### RELATED FACILITIES

	WATERCOURSE
	NON SYSTEM CHANNELS, STREET WATERWAYS OR STORM DRAINS, & CHANNELS IN RIVERSIDE CO.
	COUNTY BOUNDARY LINE

### NOTE:

SYMBOLGY TAKES PRECEDENCE OVER NAMING CONVENTION

### S.B.C.F.C.D. SYSTEM INDEX

ALTA LOMA  
SYSTEM  
1-400-00

REV. DATE: 1-2022	ACAD NO: SI1400	S.B.C.F.C.D. FILE NO.: RM-D4-8
----------------------	--------------------	-----------------------------------

# FLOOD CONTROL DISTRICT FACILITIES

## ZONE - 1

SYSTEM #	FACILITY NAME	REACH LIMITS
<b><u>1-400-00</u></b>	<b><u>ALTA LOMA SYSTEM^</u></b>	<b><u>General</u></b>
1-401-1A	Demens Creek Channel"	Canyon mouth to Demens Basin #1
1-401-1B	Demens Creek Channel, COE	Demens Basin #1 to Cucamonga Channel
1-402-1A	Demens Basin Channel (underground)	Demens Basin #1 to Hillside Ave.
1-402-1B	Demens Basin Channel	Hillside Ave. to Beryl Ave.
1-402-3A	Demens Basin #1, COE [DSOD]	North of Hillside Rd.
1-402-4A	Demens Basin #1	(no longer exists) see 1-402-3A
1-402-4B	Demens Basin #2	South of Hillside Road (no longer exists)
1-402-1C	Rancho Wash Channel	618' channel spur off Demens Crk., S. of Hillside Ave.
1-403-4A	Beryl Avenue Basin*	North of 19th St. (Rancho Cucamonga; No longer exists)
1-403-6A	Beryl Avenue Storm Drain*	19th St. to Red Hill Basin (Rancho Cucamonga)
1-404-4A	Red Hill Basin*	Southeast of Baseline & Carnelian (Rancho Cucamonga; No longer exists)
1-405-6A	Alta Loma Storm Drain	North of Alta Loma Basin #1
1-405-6B	Alta Loma Storm Drain	Alta Loma Basin #1 to Hermosa
1-406-3A	Alta Loma Basin #1 [DSOD]	North of Highland, West of Hermosa
1-406-3B	Alta Loma Basin #2 [DSOD]	North of Highland, East of Hermosa
1-406-4C	Alta Loma Basin #3	Canyon mouth upstream of end of Alta Loma SD
1-407-6A	Church Street Storm Drain*	Archibald Ave. to Church St. Basin (Rancho Cucamonga)
1-408-4A	Church Street Basin^	South of Church St., West of Haven Ave. (No longer exists)
1-409-6A	Cucamonga Storm Drain*	Archibald Ave. to Cucamonga Channel (Rancho Cucamonga)
1-410-6A	Haven Storm Drain	Alta Loma Basin #2 to Highland Ave./19 <sup>th</sup> Street
1-410-6B	Haven Storm Drain*	Highland Ave. to Church St. Basin (Rancho Cucamonga)
1-411-6A	Wilson Avenue Storm Drain*	Archibald Ave. to Alta Loma SD (Rancho Cucamonga)
1-412-6A	Carnelian Storm Drain*	Carnelian to Red Hill Basin (Rancho Cucamonga)
1-413-6A	Hillside Storm Drain*	Vicinity of Amethyst to Alta Loma SD (Rancho Cucamonga)
<b><u>1-450-00</u></b>	<b><u>DEMENS CREEK, COE**^</u></b>	<b><u>General</u></b>
1-451-1A	Demens Creek, COE**	Cucamonga Channel (Phase 6) to upstream Demens Basin; see 1-401
1-452-3A	Demens Dam, COE** [DSOD]	Vicinity of Canyon mouth; see 1-402-3A

All facilities, unless denoted otherwise, are operated and maintained by the Flood Control District.

" owned (via r/w or easement) by FCD but not maintained

\* owned by others

^ not owned, use as correspondence file number only

\*\* used only during Federal Project coordination

Revised 1/2023







# FLOOD CONTROL DISTRICT FACILITIES

## ZONE - 1

SYSTEM #	FACILITY NAME	REACH LIMITS
<b><u>1-500-00</u></b>	<b><u>DEER CREEK SYSTEM^</u></b>	<b><u>General</u></b>
<b><u>1-500-00</u></b>	<b><u>UPPER CHINO BASIN^</u></b>	<b><u>Deer Creek System for Upper Chino Watershed</u></b>
1-501-1A	Deer Creek Channel	Above COE Dam
1-501-1B	Deer Creek Channel, COE	COE Dam to Highland Ave.
1-501-1C	Deer Creek Channel, COE	Highland Ave. to Baseline
1-501-1D	Deer Creek Channel, COE	Baseline to Foothill Blvd.
1-501-1E	Deer Creek Channel, COE	Foothill Blvd. to Arrow Route
1-501-1F	Deer Creek Channel, COE	Arrow Route to Cucamonga Channel
1-501-1G	Deer Creek Channel* (underground)	Turner Basins to Mission Blvd. (Ontario)
1-501-1H	Deer Creek Channel*	Mission Blvd. to CA Commerce Center SD (60 Fwy)
1-501-1I	Lower Deer Creek Channel	CA Commerce Center SD (60 Fwy) to Lower Cucamonga Spreading Grounds
1-501-4A	Chris Basin	Upstream of confluence w/ Cucamonga Channel, COE
1-502-2A	Deer Creek Sprdg Grnds	Canyon mouth to Banyan Ave.
1-503-5A	Deer Creek Reception Levee	Canyon mouth to North of Tackstem St.
1-504-4A	Turner Basin #1	Upper Basin, east side Cucamonga Channel
1-504-4B	Turner Basin #2	Lower Basin, east side Cucamonga Channel
1-504-4C	Turner Basin #3	East of Cucamonga Channel
1-504-4D	Turner Basin #4A (formerly #4)	East of Basin #3, west of Archibald Ave.
1-504-4E	Turner Basin #5	Upper Basin, east of Archibald Ave.
1-504-4F	Turner Basin #6 A & B*	Lower Small Retention Basins, east of Archibald Ave. 6A for swimming facility, drains to 6B (Regional Parks)
1-504-4G	Turner Basin #7*	Lower Central Retention Basin - between Archibald and Turner Ave. Cucamonga-Guasti Park (Regional Parks)
1-504-4H	Turner Basin #8*	Upper Central Basin - between Archibald and Turner Ave. (Regional Parks)
1-504-4I	Turner Basin #9*	Upper Basin, west of Turner Ave. (Regional Parks)
1-504-4J	Turner Basin #4B (formerly North)"	Recharge Basin east of Basin #4, west of Archibald Ave.
1-504-4K	Turner Basin #4C (formerly South)"	Recharge Basin east of Basin #4, west of Archibald Ave.
1-505-6A	Cleveland Avenue Storm Drain*	Vincent Ave to 4th St. (Rancho Cucamonga)
1-505-6B	4th Street Storm Drain*	Cleveland Ave. to Guasti Regional Park (Ontario)
1-506-3A	Deer Creek Debris Basin, COE [DSOD]	At Canyon mouth
1-507-6A	California Commerce Center Storm Drain*	Lower Deer Creek to Existing SD @ I-10
<b><u>1-550-00</u></b>	<b><u>DEER CREEK, COE**^</u></b>	<b><u>General</u></b>
1-551-1A	Deer Creek, COE**	Cucamonga Channel to upstream (Phases 8 & 9) (file number only; facility not shown)
1-552-1A	Hillside Channel, COE	Hillside Basin to Deer Creek Channel COE
1-552-3A	Hillside Basin	(no longer exists) see 1-552-4A
1-552-4A	Hillside Basin, COE	At Canyon mouth

All facilities, unless denoted otherwise, are operated and maintained by the Flood Control District.

" owned (via r/w or easement) by FCD but not maintained

\* owned by others

^ not owned, use as correspondence file number only

\*\* used only during Federal Project coordination

Revised 1/2023



# FLOOD CONTROL DISTRICT FACILITIES

## ZONE - 1

SYSTEM #	FACILITY NAME	REACH LIMITS
<b><u>1-600-00</u></b>	<b><u>DAY CREEK SYSTEM^</u></b>	<b><u>General</u></b>
1-601-1A	Day Creek Channel	Above LABP&L
1-601-1B	Day Creek Channel	Sprdg. Grds. to Highland Ave.
1-601-1C	Day Creek Channel	Highland Ave to Baseline
1-601-1D	Day Creek Channel	Baseline to Arrow Route
1-601-1E	Day Creek Channel	Arrow Route to I-10
1-601-1F	Day Creek Channel	I-10 to Riverside Basin
1-602-2A	Day Creek Sprdg Grnds	Canyon mouth to Banyan Ave.
1-602-2B	Day Creek Sprdg Grnds^	South of Highland Ave. (no longer exists; see 1-606-4A & 4B)
1-602-5A	Day Creek Sprdg Grnds Levee	South of Day Creek Spreading Basin #2 south to Banyan Street
1-602-5B	Day Creek Sprdg Grnds Levee	Banyan Street south to I-210 Freeway
1-603-4A	Wineville Basin	South of Jurupa Ave.
1-604-4A	Riverside Basin	Day Creek south of Philadelphia St
<b><u>1-605-00</u></b>	<b><u>SAN SEVAINE, COE^</u></b>	<b><u>Downstream from Canyon mouth</u></b>
1-606-4A	Day Creek Basin #1	South-east corner Highland Ave & Rochester
1-606-4B	Day Creek Basin #2	South of Basin #1
1-607-6A	Speedway Storm Drain*	4th St. to Day (Ontario)
1-608-3A	Day Creek Dam [DSOD]	At Canyon mouth
<b><u>1-610-00</u></b>	<b><u>DAY CREEK IMPROVEMENT PROJECT^</u></b>	<b><u>General</u></b>
1-611-1A	Day Creek Improvement Project**	Phase I - Debris Basin to 1 mile downstream
1-611-4A	Day Creek Improvement Project**	Phase I - Debris Dam; see 1-608-3A
1-612-1A	Day Creek Improvement Project**	Phase IIA - Baseline to Phase I
1-612-1B	Day Creek Improvement Project**	Phase IIB - Riverside Basin to SPRR
1-613-1A	Day Creek Improvement Project**	Phase III - SPRR to Baseline
1-614-4A	Day Creek Sprdg. Basin #1	Most Westerly Sprdg. Basin along receptor levee
1-614-4B	Day Creek Sprdg. Basin #2	E. of Sprdg. Basin #1 includes portion of receptor levee
1-614-4C	Day Creek Sprdg. Basin #3	E. of Sprdg. Basin #2 includes portion of receptor levee
1-614-4D	Day Creek Sprdg. Basin #4	E. of Sprdg. Basin #3 includes portion of receptor levee
1-614-4E	Day Creek Sprdg. Basin #5	E. of Sprdg. Basin #4 includes portion of receptor levee

All facilities, unless denoted otherwise, are operated and maintained by the Flood Control District.

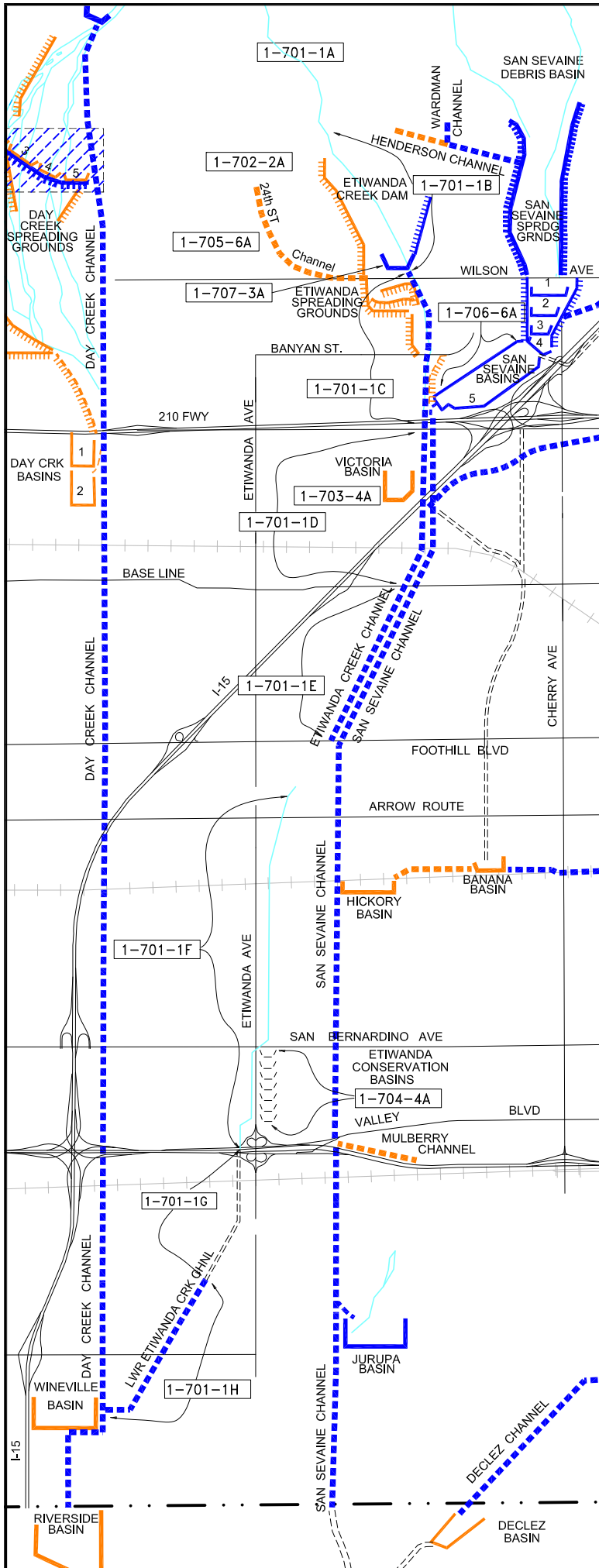
" owned (via r/w or easement) by FCD but not maintained

\* owned by others

^ not owned, use as correspondence file number only

\*\* used only during Federal Project coordination

Revised 1/2023



## LEGEND

◀ 1-201-1D ▶ F.C.D. SYSTEM NUMBER AND REACH

### FLOOD CONTROL SYSTEM

ULTIMATE	INTERIM	
		CHANNEL
		STORM DRAIN
		LEVEE (xxx Existing Interim Revetment)
		BASIN OR DAM
		CHECKDAM
		MITIGATION/ENVIRONMENTAL

### RELATED FACILITIES

	WATERCOURSE
	NON SYSTEM CHANNELS, STREET WATERWAYS OR STORM DRAINS, & CHANNELS IN RIVERSIDE CO.
	COUNTY BOUNDARY LINE

### NOTE:

SYMBOLGY TAKES PRECEDENCE OVER NAMING CONVENTION

S.B.C.F.C.D. SYSTEM INDEX

## ETIWANDA CREEK SYSTEM

1-700-00

REV. DATE: 1-2023	ACAD NO: SI1700	S.B.C.F.C.D. FILE NO.: RM-D4-8
----------------------	--------------------	-----------------------------------

# FLOOD CONTROL DISTRICT FACILITIES

## ZONE - 1

SYSTEM #	FACILITY NAME	REACH LIMITS
<b><u>1-700-00</u></b>	<b><u>ETIWANDA CREEK SYSTEM^</u></b>	<b><u>General</u></b>
1-701-1A	Etiwanda Creek Channel "	Above LABP & L (NDC)(R/W only)
1-701-1B	Etiwanda Creek Channel	LABP & L to Wilson Ave.
1-701-1C	Etiwanda Creek Channel	Wilson Ave. to Highland Ave.
1-701-1D	Etiwanda Creek Channel	Highland Ave. to Baseline
1-701-1E	Etiwanda Creek Channel	Baseline to Foothill Blvd.
1-701-1F	Etiwanda Creek Channel Lower"	2250 ft S. of Foothill Blvd. to I-10 (NDC)(R/W only)
1-701-1G	Etiwanda Creek Channel Lower*	I-10 Fwy to Santa Ana (Ontario)
1-701-1H	Etiwanda Creek Channel	Santa Ana to Wineville Basin
1-702-2A	Etiwanda Sprdg Grnds	Canyon mouth to 24 <sup>th</sup> St. Channel
1-703-4A	Victoria Basin	North of Victoria, west of Etiwanda
1-704-4A	Etiwanda Conservation Basins*	San Bernardino Ave. to Valley Way
1-705-6A	24th Street S.D. (open channel)	Etiwanda Ave. to Etiwanda Sprdg. Grnds.(NDC)
1-706-6A	Etiwanda Interceptor Ditch^	North of San Sevaine Basin #5 to Etiwanda Creek (No longer exists)
1-707-3A	Etiwanda Debris Basin (Etiwanda Creek Dam)	NW corner Wilson Ave. and Compass Pl.
1-707-9A	Etiwanda Debris Basin (Etiwanda Creek Dam)	North of 24 <sup>th</sup> (Wilson) Street (no longer exists; see 1-707-3A)
<b><u>1-750-00</u></b>	<b><u>UPPER CHINO BASIN^</u></b>	<b><u>SCS; see Deer Creek System for Upper Chino Watershed (see 1-500)</u></b>

All facilities, unless denoted otherwise, are operated and maintained by the Flood Control District.

" owned (via r/w or easement) by FCD but not maintained      \* owned by others      ^ not owned, use as correspondence file number only

\*\* used only during Federal Project coordination

Revised 1/2023





# FLOOD CONTROL DISTRICT FACILITIES

## ZONE - 1

SYSTEM #	FACILITY NAME	REACH LIMITS
<b><u>1-800-00</u></b>	<b><u>SAN SEVAINE CREEK SYSTEM^</u></b>	<b><u>General</u></b>
1-801-1A	San Sevaïne Channel	Above LABP & L Lines; <b>see 1-802-2A</b> (R/W only)
1-801-1B	San Sevaïne Channel	LABP&L Lines to Summit Ave.; <b>see 1-802-2A</b> (R/W only)
1-801-1C	San Sevaïne Channel^	Summit to Highland; <b>(no longer exists) see 1-802-4A</b> through E
1-801-1D	San Sevaïne Channel*	Highland Ave. to Baseline (West and East Legs)
1-801-1E	San Sevaïne Channel*	Baseline to Foothill Blvd; <b>project realigned; see 1-801-1J</b> (R/W only)
1-801-1F	San Sevaïne Channel^	Foothill to Banana Basin <b>project realigned; see 1-801-1K</b>
1-801-1G	San Sevaïne Channel	Hickory Basin to I-10 (formerly Banana Basin to I-10)
1-801-1H	San Sevaïne Channel	I-10 to Riverside County Line
1-801-1I	San Sevaïne Channel	San Sevaïne Basin #5 to Victoria Ave
1-801-1J	San Sevaïne Channel	Victoria Ave to Foothill Blvd
1-801-1K	San Sevaïne Channel	Foothill Blvd. to Hickory Basin
1-802-2A	San Sevaïne Sprdg Grnds	Canyon mouth to Summit Ave
1-802-3E	San Sevaïne Basin #5 [DSOD]	South of Summit Ave and Basin 4
1-802-4A	San Sevaïne Basin #1	South of Summit Ave
1-802-4B	San Sevaïne Basin #2	South of Summit Ave and Basin 1
1-802-4C	San Sevaïne Basin #3	South of Summit Ave and Basin 2
1-802-4D	San Sevaïne Basin #4	South of Summit Ave and Basin 3
1-802-4E	San Sevaïne Basin #5	<b>(no longer exists) see 1-802-3E</b>
1-802-5B	San Sevaïne Sprdg Grnds - West Levee	Summit Ave to Henderson Channel
1-802-5C	San Sevaïne Sprdg Grnds - West Levee	Henderson to LABP & L Lines (includes Morse Intercept)
1-802-5D	San Sevaïne Sprdg Grnds - East Levee	Summit Ave to LABP & L Lines
1-803-4A	Banana Basin	South of Whittram Ave
1-804-3A	Jurupa Basin [DSOD]	North of Jurupa Ave
1-804-4A	Jurupa Basin^	<b>(no longer exists) see 1-804-3A</b>
1-805-6A	Summit Avenue Storm Drain	I-15 Fwy to Hawker Crawford Channel
1-805-6B	Summit Avenue Storm Drain*	Lytle Crk Rd to San Sevaïne Basin #5 ( <b>Fontana; former Summit Ave SD realigned by City</b> )
1-806-1A	Hawker-Crawford Channel	Canyon mouth to Rich Basin
1-806-1B	Hawker-Crawford Channel	Rich Basin to San Sevaïne Basin #3
1-807-4A	Rich Basin	North-West of Hawk St. on Roadrunner Rd.
1-808-1A	Henderson Channel	San Sevaïne Sprdg. Grnds. to Wardman Channel
1-808-1B	Henderson Channel	Wardman Channel to LABP & L Lines
1-808-1C	Henderson Channel (Wardman Channel)	600' upstream Colonbero Rd to confluence with Henderson Channel (650' downstream of Colonbero Rd)
1-809-6A	West Fontana Channel (open channel)	Beech to Banana Basin; <b>see also 2-109-6A</b>
1-809-6B	West Fontana Channel (open channel)	Banana Basin to Hickory Basin; <b>formerly 1-801-1G</b>
1-810-1A	Mulberry Channel	Mulberry Ave. to San Sevaïne Channel

All facilities, unless denoted otherwise, are operated and maintained by the Flood Control District.

" owned (via r/w or easement) by FCD but not maintained

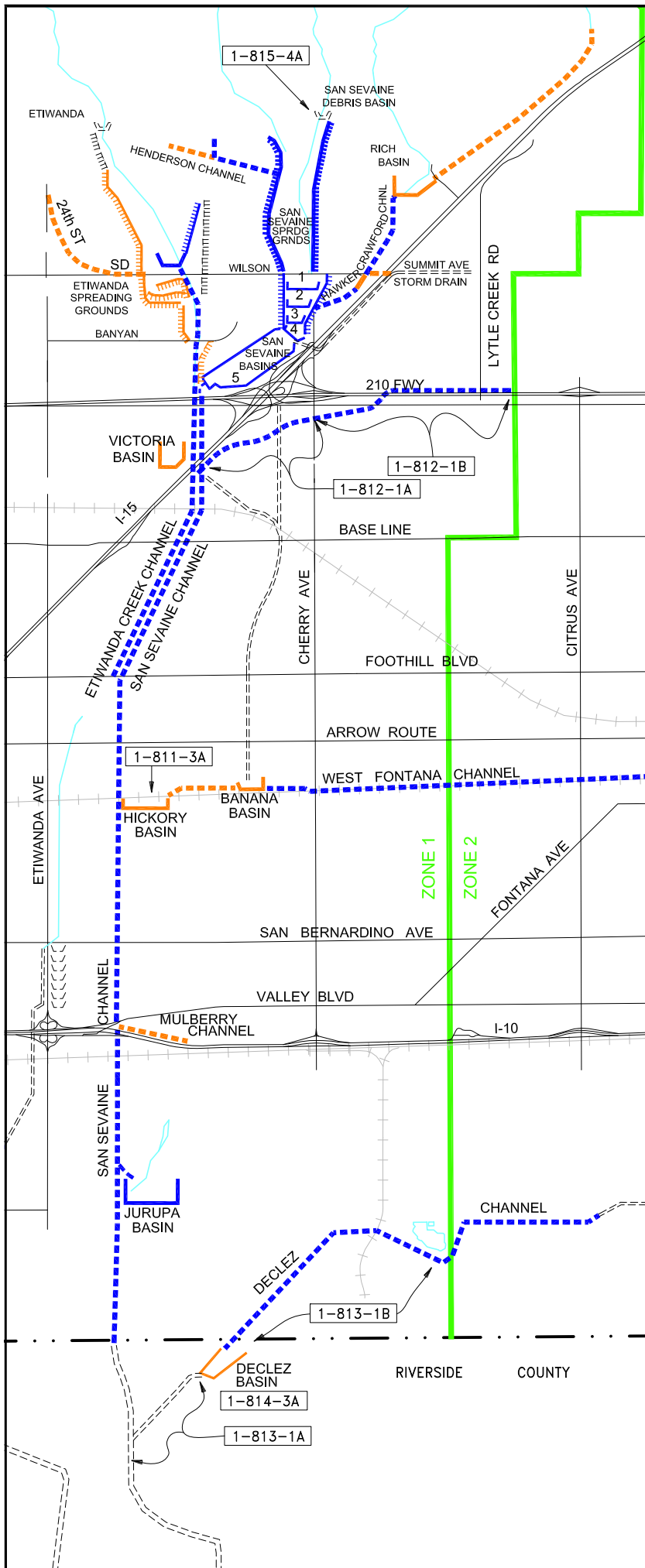
\* owned by others

^ not owned, use as correspondence file number only

\*\* used only during Federal Project coordination

Revised 1/2023





### LEGEND

◀ 1-201-1D ▶ F.C.D. SYSTEM NUMBER AND REACH

### FLOOD CONTROL SYSTEM

ULTIMATE	INTERIM	
		CHANNEL
		STORM DRAIN
		LEVEE (xxx Existing Interim Revetment)
		BASIN OR DAM
		CHECKDAM
		MITIGATION/ENVIRONMENTAL

### RELATED FACILITIES

	WATERCOURSE
	NON SYSTEM CHANNELS, STREET WATERWAYS OR STORM DRAINS, & CHANNELS IN RIVERSIDE CO.
	COUNTY BOUNDARY LINE

### NOTE:

SYMBOLGY TAKES PRECEDENCE OVER NAMING CONVENTION

S.B.C.F.C.D. SYSTEM INDEX

## SAN SEVAIRE CREEK SYSTEM

1-811-00 THRU 8-15-00

REV. DATE: 1-2022	ACAD NO: SI1811	S.B.C.F.C.D. FILE NO.: RM-D4-8
----------------------	--------------------	-----------------------------------

# **FLOOD CONTROL DISTRICT FACILITIES**

## **ZONE - 1**

<b>SYSTEM #</b>	<b>FACILITY NAME</b>	<b>REACH LIMITS</b>
1-811-3A	Hickory Basin [DSOD]	Northwest of Kaiser Steel Co.
1-811-4A	Hickory Basin	(no longer exists) see 1-811-3A
1-812-1A	Highland Channel	Cherry Ave. to confl w/ San Sevaine Channel
1-812-1B	Highland Channel Declez	50' west of Knox Ave to Cherry Ave.
1-813-1A	Channel*	San Sevaine to Declez Basin (Riverside County)
1-813-1B	Declez Channel	Declez Basin to Beech Ave.; cont'd as 2-124-6A and 2-124-6B
1-814-3A	Declez Basin [DSOD]	South of Riverside County Line & Mulberry St.
1-814-4A	Declez Basin^	(no longer exists) see 1-814-3A
1-815-4A	San Sevaine Debris Basin^	At Canyon mouth (PROPOSED FACILITY)

**All facilities, unless denoted otherwise, are operated and maintained by the Flood Control District.**

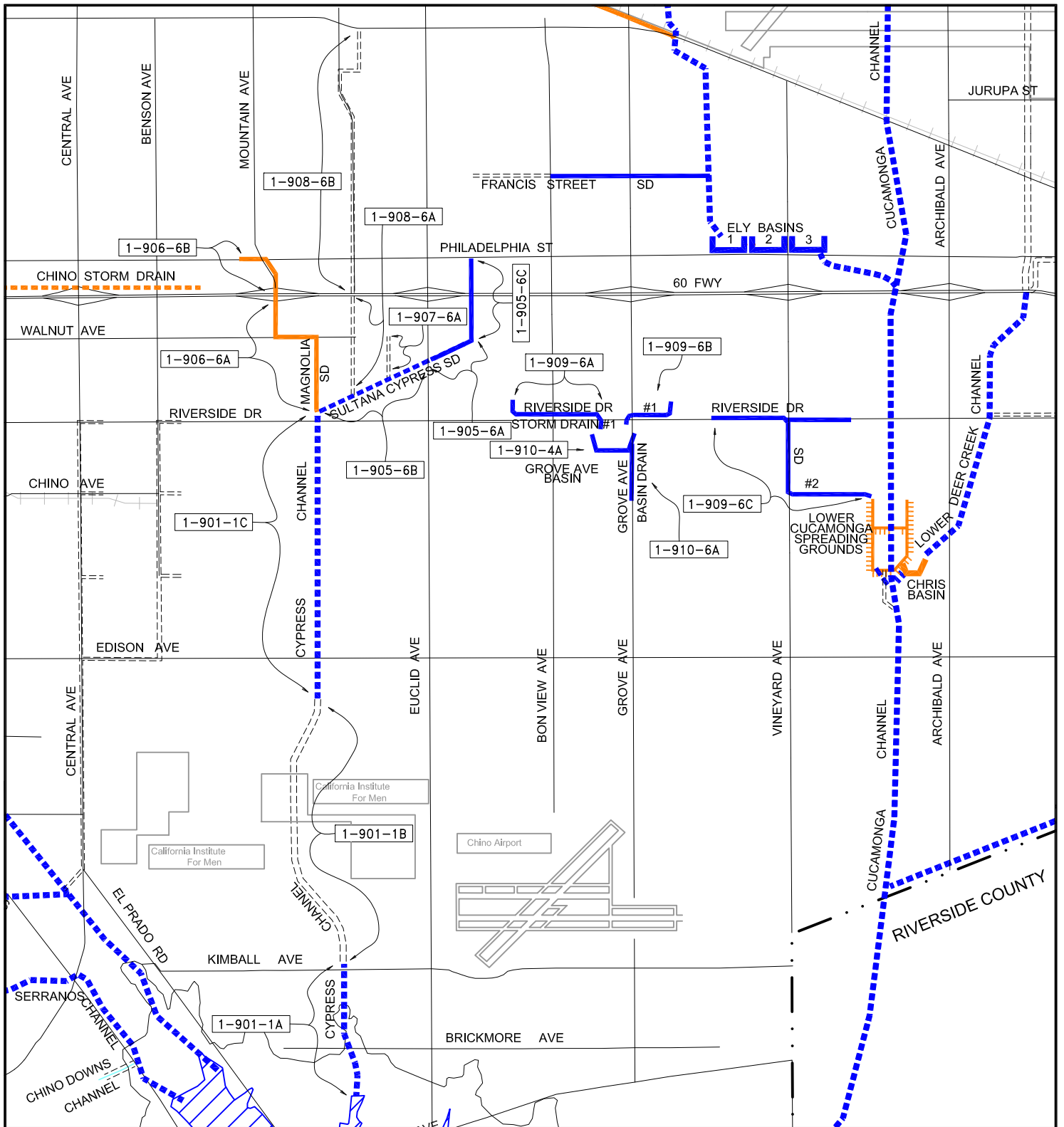
" owned (via r/w or easement) by FCD but not maintained

\* owned by others

^ not owned, use as correspondence file number only

\*\* used only during Federal Project coordination

Revised 1/2023



### LEGEND

1-201-1D F.C.D. SYSTEM NUMBER AND REACH

### FLOOD CONTROL SYSTEM

- |          |         |  |
|----------|---------|--|
| ULTIMATE | INTERIM | CHANNEL                                |
|          |         | STORM DRAIN                            |
|          |         | LEVEE (xxx Existing Interim Revetment) |
|          |         | BASIN OR DAM                           |
|          |         | CHECKDAM                               |
|          |         | MITIGATION/ENVIRONMENTAL               |

### RELATED FACILITIES

- |  |  |
|--|--|
|  | WATERCOURSE  |
|  | NON SYSTEM CHANNELS, STREET WATERWAYS OR STORM DRAINS, & CHANNELS IN RIVERSIDE CO. |
|  | COUNTY BOUNDARY LINE   |

### NOTE:

SYMBOLGY TAKES PRECEDENCE OVER NAMING CONVENTION



### S.B.C.F.C.D. SYSTEM INDEX

## ONTARIO - CHINO SYSTEMS

1-900-00

REV. DATE:  
1-2022

ACAD NO:  
SI1900

S.B.C.F.C.D. FILE NO.:  
RM-D4-8

# FLOOD CONTROL DISTRICT FACILITIES

## ZONE - 1

SYSTEM #	FACILITY NAME	REACH LIMITS
<b><u>1-900-00</u></b>	<b><u>ONTARIO-CHINO SYSTEMS^</u></b>	<b><u>General</u></b>
1-901-1A	Cypress Channel	Prado Basin to Kimball Ave.
1-901-1B	Cypress Channel*	Kimball Ave. to +/- 1300' S of Edison (Calif Institution for Men)
1-901-1C	Cypress Channel	+/- 1300' south of Edison to Riverside Dr.
<b><u>1-902-00</u></b>	<b><u>CHINO DRAINAGE^</u></b>	<b><u>General</u></b>
<b><u>1-903-00</u></b>	<b><u>ONTARIO DRAINAGE^</u></b>	<b><u>General</u></b>
1-904-6A	Chino Storm Drain^	Oak St. to San Antonio Channel; <b>changed to 1-120-6A</b>
1-905-6A	Sultana-Cypress Storm Drain (open channel)	Sultana to Euclid Ave.
1-905-6B	Sultana-Cypress Storm Drain (open channel)	Euclid Ave. to Riverside Dr.
1-905-6C	Sultana-Cypress Storm Drain	700' N/O Philadelphia to south side of Walnut Ave.
1-906-6A	Magnolia Storm Drain	Cypress Channel to 60 Fwy
1-906-6B	Magnolia Storm Drain	60 Fwy to Magnolia
1-907-6A	Fern Avenue Storm Drain*	Walnut Ave. to Sultana-Cypress Storm Drain (Chino)
1-908-6A	San Antonio Avenue Storm Drain*	Sultana-Cypress SD to south of Philadelphia Ave (Ontario)
1-908-6B	San Antonio Avenue Storm Drain*	South of Philadelphia Ave. to Mission Blvd.(Ontario)
1-909-6A	Riverside Drive Storm Drain #1	Campus to Grove Avenue Basin
1-909-6B	Riverside Drive Storm Drain #1	Prado Ave. to Grove Ave. Basin, east of Grove Ave.
1-909-6C	Riverside Drive Storm Drain #2	Walker to Lower Cucamonga Sprdg Grnds
1-910-4A	Grove Avenue Basin	West of Grove Ave., 500' south of Riverside Dr.
1-910-6A	Grove Avenue Basin Drain	From Grove Ave. Basin south
1-911-4A	Vineyard Avenue Basin^	East of Vineyard, south of Riverside Dr. <b>(PROPOSED)</b>
1-911-6A	Vineyard Avenue Basin Drain^	Basin to Lower Cucamonga Sprdg Grnds <b>(PROPOSED)</b>
<b><u>1-990-00</u></b>	<b><u>FIRE TRAIL SYSTEM^</u></b>	<b><u>General; facilities no longer maintained</u></b>
<b><u>1-995-00</u></b>	<b><u>COMPREHENSIVE STORM DRAIN PLAN^</u></b>	<b><u>General</u></b>
1-995-6A	COMPREHENSIVE STORM DRAIN PLAN^	Chino Hills Specific Plan w/ Drainage Systems
1-995-6B	COMPREHENSIVE STORM DRAIN PLAN^	Rancho Cucamonga Masterplan w/ Drainage Systems
1-995-6C	COMPREHENSIVE STORM DRAIN PLAN #1^	CSDP #1
1-995-6D	COMPREHENSIVE STORM DRAIN PLAN #2^	CSDP #2
1-995-6E	COMPREHENSIVE STORM DRAIN PLAN^	City of Ontario MPD (Chino Ag)
1-995-6F	COMPREHENSIVE STORM DRAIN PLAN^	City of Chino MPD

All facilities, unless denoted otherwise, are operated and maintained by the Flood Control District.

" owned (via r/w or easement) by FCD but not maintained

\* owned by others

^ not owned, use as correspondence file number only

\*\* used only during Federal Project coordination

Revised 1/2023

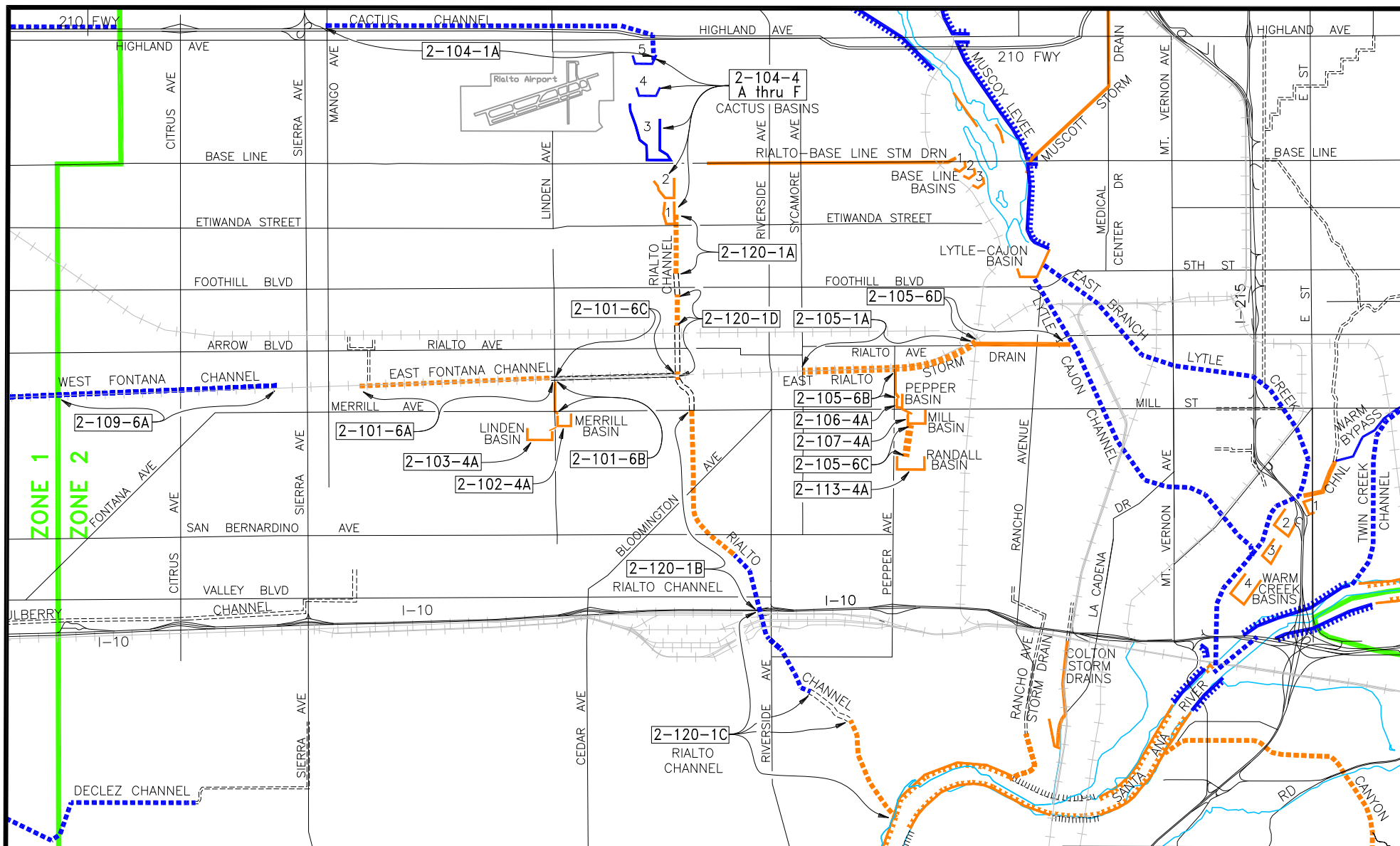




ZONE 2







### LEGEND

◀ 1-201-1D ▶ F.C.D. SYSTEM NUMBER AND REACH

### FLOOD CONTROL SYSTEM

ULTIMATE	INTERIM	
		CHANNEL
		STORM DRAIN
		LEVEE (xxx Existing Interim Revetment)
		BASIN OR DAM
		CHECKDAM
		MITIGATION/ENVIRONMENTAL

### RELATED FACILITIES

	WATERCOURSE
	NON SYSTEM CHANNELS, STREET WATERWAYS OR STORM DRAINS, & CHANNELS IN RIVERSIDE CO.
	COUNTY BOUNDARY LINE

### NOTE:

SYMBOLGY TAKES PRECEDENCE OVER NAMING CONVENTION



### S.B.C.F.C.D. SYSTEM INDEX

## FONTANA-RIALTO DRAINAGE

2-100-00 Thru 2-121-00

REV. DATE:	ACAD NO:	S.B.C.F.C.D. FILE NO.:
1-2023	SI2100	RM-D4-8

# FLOOD CONTROL DISTRICT FACILITIES

## ZONE - 2

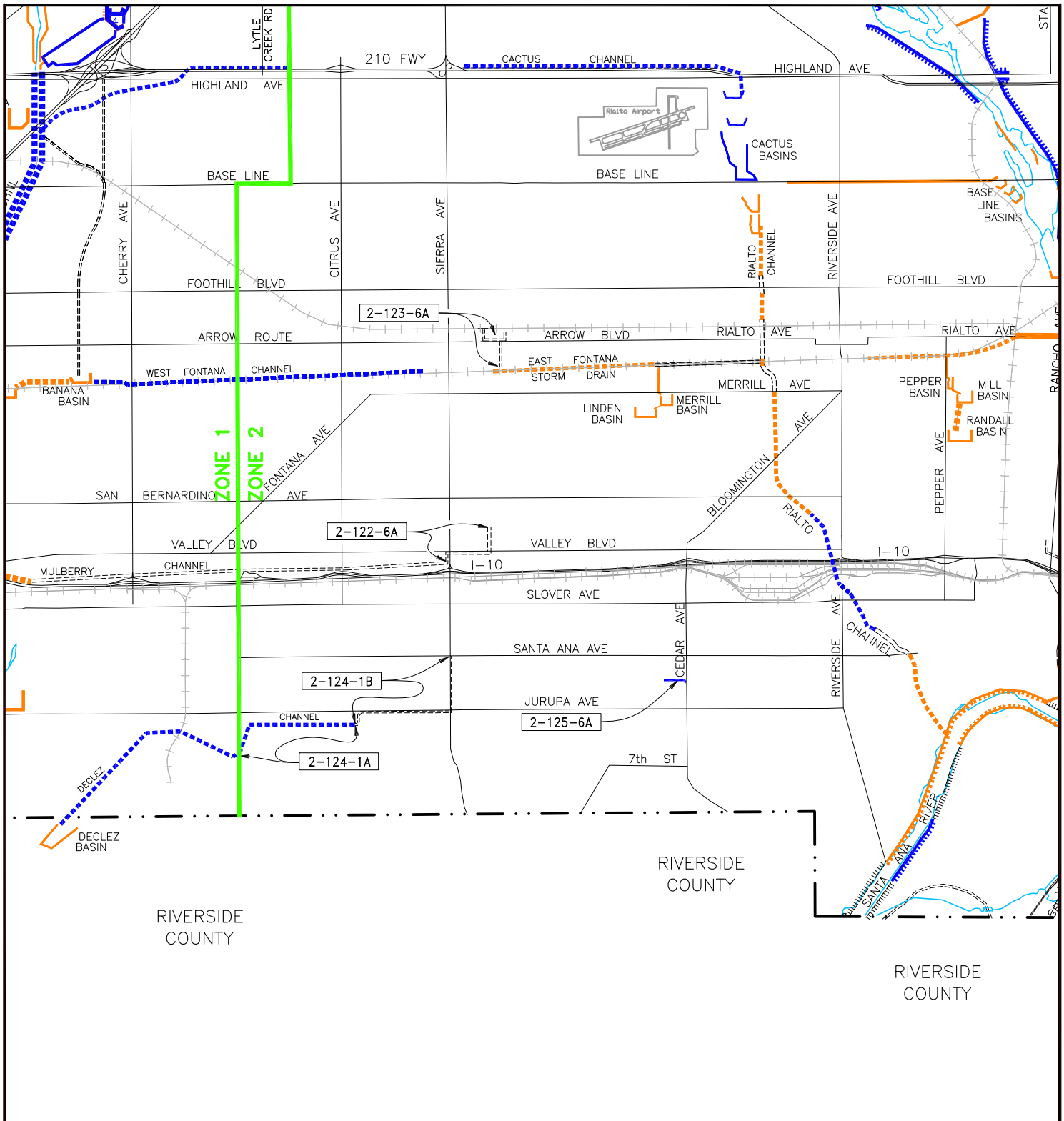
SYSTEM #	FACILITY NAME	REACH LIMITS
<b><u>2-000-00</u></b>	<b><u>ZONE 2^</u></b>	<b><u>General</u></b>
<b><u>2-100-00</u></b>	<b><u>FONTANA-RIALTO DRAINAGE^</u></b>	<b><u>General</u></b>
2-101-6A	East Fontana Storm Drain (open channel)	Kaiser Ave to Linden Ave
2-101-6B	East Fontana Storm Drain (Linden Ave. SD)	AT&SF RR (East Fontana SD) to Merrill Basin
2-101-6C	East Fontana Storm Drain^	Linden Ave. to Rialto Channel
2-102-4A	Merrill Basin	South-east corner of Merrill & Linden
2-103-4A	Linden Basin	West of Linden, south of Merrill
2-104-1A	Cactus Channel	Renaissance Pkwy. and Spruce, W. to Mango Ave.
2-104-4A	Cactus Basin #1	North of Etiwanda St, West of Cactus Ave
2-104-4B	Cactus Basin #2	South of Baseline, West of Cactus Ave
2-104-4C	Cactus Basin #3A	North of Baseline, West of Cactus Ave
2-104-4D	Cactus Basin #3B	North of Basin #3A, West of Cactus Ave; <b>formerly #4</b>
2-104-4E	Cactus Basin #4	North of Basin #3B, East of Ayala Dr.; <b>formerly #5</b>
2-104-4F	Cactus Basin #5	So. of Renaissance Pkwy., E. of Ayala Dr.; <b>formerly #6</b>
2-105-1A	East Rialto Channel	Sycamore to Rialto Ave. at Railroad crossing
2-105-6B	Randall Channel Turnout	E. Rialto SD to Pepper Basin; includes conduit to Mill Basin
2-105-6C	Randall Channel Turnout (open channel)	Mill Basin South to Randall Basin
2-105-6D	East Rialto Storm Drain	Rialto Ave. at Railroad crossing to Lytle-Cajon Channel
2-106-4A	Pepper Basin	North-east Corner of Mill St and Pepper Ave
2-107-2A	Randall Sprdg Grnds**	North-west Corner of Randall & Meridian; <b>see 2-113-4A</b>
2-107-4A	Mill Basin	South-west Corner of Mill St & Meridian
2-108-4A	Meridian Basin^	Does Not Exist
2-109-6A	West Fontana Channel (open channel)	Juniper to Beech; <b>see also 1-809-6A</b>
<b><u>2-110-00</u></b>	<b><u>FONTANA DRAINAGE^</u></b>	<b><u>General</u></b>
<b><u>2-111-00</u></b>	<b><u>RIALTO DRAINAGE^</u></b>	<b><u>General</u></b>
<b><u>2-112-00</u></b>	<b><u>BLOOMINGTON DRAINAGE^</u></b>	<b><u>General (includes Crestmore)</u></b>
2-113-4A	Randall Basin	North-west Corner of Randall & Meridian
2-114-6A	Randall Storm Drain (Project 3-5)^	Randall Basin to Santa Ana River
2-120-1A	Rialto Channel	Etiwanda to 600' North of Foothill Blvd
2-120-1B	Rialto Channel	Merrill Ave. to Willow-Interim, Willow to I-10-Ultimate
2-120-1C	Rialto Channel	I-10 to Slover-Ultimate, S. Sycamore to SAR-Interim
2-120-1D	Rialto Channel	344' S. of Foothill to 346' S. of 2 <sup>nd</sup> & culvert under RR
2-121-6A	Fontana-Baseline Storm Drain^	Sierra Ave. to Cactus; <b>Does Not Exist</b>

All facilities, unless denoted otherwise, are operated and maintained by the Flood Control District.

" owned (via r/w or easement) by FCD but not maintained      \* owned by others      "\*\* not owned but maintained by FCD

^ not owned, use as correspondence file number only      \*\* used only during Federal Project coordination

Revised 1/2023



### LEGEND

◀ 1-201-1D ▶ F.C.D. SYSTEM NUMBER AND REACH

### FLOOD CONTROL SYSTEM

ULTIMATE	INTERIM	
		CHANNEL
		STORM DRAIN
		LEVEE (xxx Existing Interim Revetment)
		BASIN OR DAM
		CHECKDAM
		MITIGATION/ENVIRONMENTAL

### RELATED FACILITIES

	WATERCOURSE
	NON SYSTEM BASINS, CHANNELS, STREET WATERWAYS OR STORM DRAINS, & CHANNELS IN RIVERSIDE CO.
	COUNTY BOUNDARY LINE

### NOTE:

SYMBOLGY TAKES PRECEDENCE OVER NAMING CONVENTION



S.B.C.F.C.D. SYSTEM INDEX

## FONTANA - RIALTO DRAINAGE

2-122-00 Thru 2-130-00

REV. DATE:	ACAD NO:	S.B.C.F.C.D. FILE NO.:
1-2022	SI2122	RM-D4-8

# **FLOOD CONTROL DISTRICT FACILITIES**

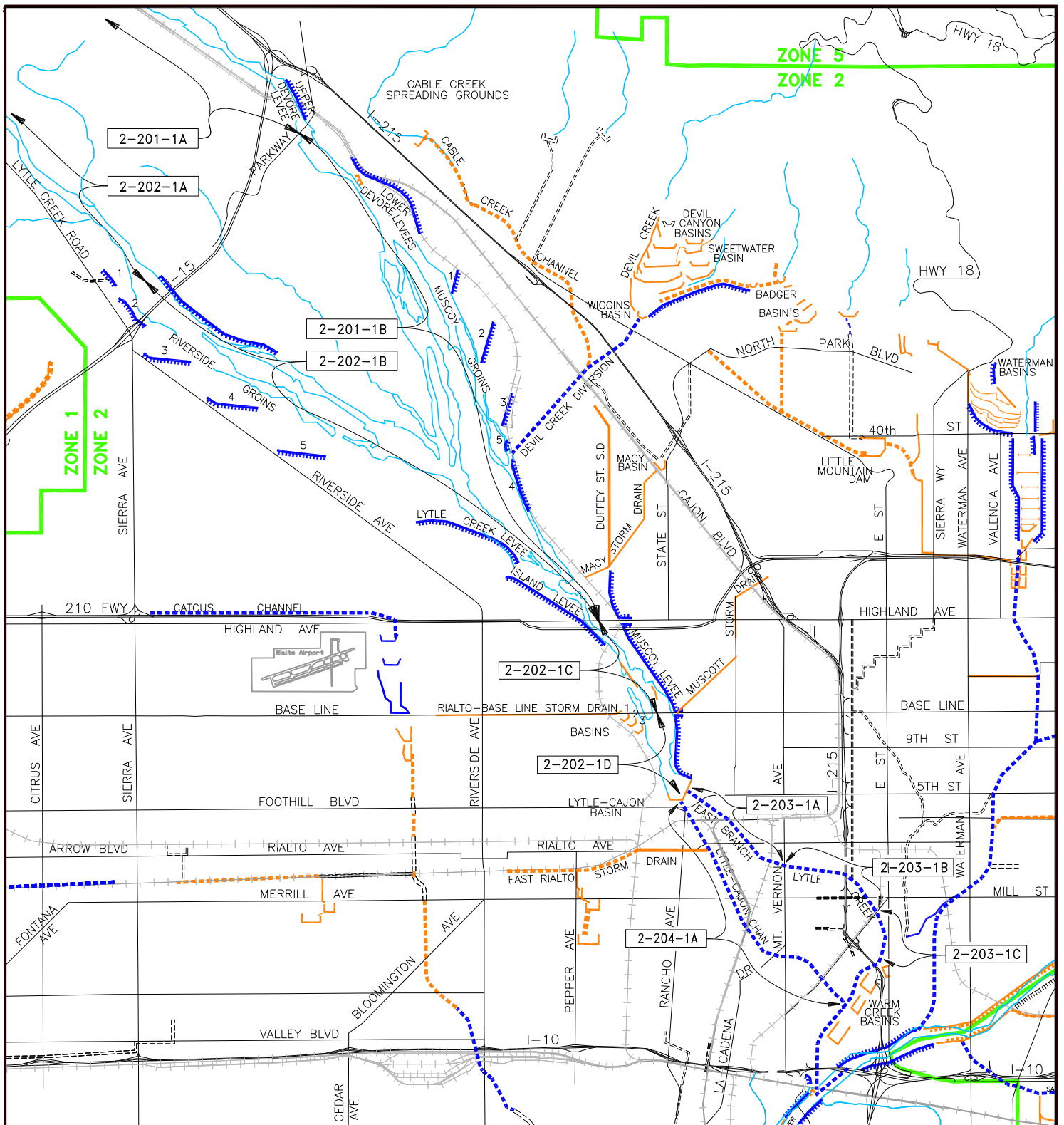
## **ZONE - 2**

<b>SYSTEM #</b>	<b>FACILITY NAME</b>	<b>REACH LIMITS</b>
2-122-6A	Marigold Storm Drain*	Upstream of Sierra Ave at I-10 Fwy (City of Fontana)
2-123-6A	Palmetto Storm Drain*	Arrow to Seville (City of Fontana)
2-124-1A	Declez Channel	Beech Ave to Knoll Crest Drive
2-124-1B	Declez Channel* (underground)	Knoll Crest Drive (650' south of Jurupa Ave) to Santa Ana Ave. (City of Fontana)
2-125-6A	Townsend Trail Storm Drain	NE corner of Warehouse at NW Corner of Cedar and Jurupa, 600 feet west
<b><u>2-130-00</u></b>	<b><u>Crestmore Drainage</u></b>	<b><u>General</u></b>

**All facilities, unless denoted otherwise, are operated and maintained by the Flood Control District.**

" owned (via r/w or easement) by FCD but not maintained      \* owned by others      "\*\* not owned but maintained by FCD  
^ not owned, use as correspondence file number only      \*\* used only during Federal Project coordination

**Revised 1/2023**



### LEGEND

1-201-1D F.C.D. SYSTEM NUMBER AND REACH

### FLOOD CONTROL SYSTEM

ULTIMATE	INTERIM	
		CHANNEL
		STORM DRAIN
		LEVEE (xxx Existing Interim Revetment)
		BASIN OR DAM
		CHECKDAM
		MITIGATION/ENVIRONMENTAL

### RELATED FACILITIES

	WATERCOURSE
	NON SYSTEM BASINS, CHANNELS, STREET WATERWAYS OR STORM DRAINS, & CHANNELS IN RIVERSIDE CO.
	COUNTY BOUNDARY LINE

### NOTE:

SYMBOLGY TAKES PRECEDENCE OVER NAMING CONVENTION



S.B.C.F.C.D. SYSTEM INDEX

## LYTLE - CAJON CREEK SYSTEM

2-200-00 Thru 2-204-00

REV. DATE:	ACAD NO:	S.B.C.F.C.D. FILE NO.:
1-2022	SI2200	RM-D4-8

# **FLOOD CONTROL DISTRICT FACILITIES**

## **ZONE - 2**

<b>SYSTEM #</b>	<b>FACILITY NAME</b>	<b>REACH LIMITS</b>
<b><u>2-200-00</u></b>	<b><u>LYTLE-CAJON CREEK SYSTEM^</u></b>	<b><u>General</u></b>
2-201-1A	Cajon Creek Wash	Above Glen Helen Pkwy
2-201-1B	Cajon Creek Wash	Glen Helen Pkwy to Highland Ave
2-202-1A	Lytle Creek Wash	Above Glen Helen Pkwy
2-202-1B	Lytle Creek Wash"	Glen Helen Pkwy to Highland Ave
2-202-1C	Lytle Creek Wash"	Highland Ave to Baseline
2-202-1D	Lytle Creek Wash"	Baseline to Gatehouse
<b><u>2-203-00</u></b>	<b><u>Lytle Creek Channel, COE^</u></b>	<b><u>General</u></b>
2-203-1A	Lytle Creek Channel, COE	Lytle Cajon Basin Spillway to Mountain Vernon Ave
2-203-1B	Lytle Creek Channel, COE	Mount Vernon Ave to Inland Center Dr
2-203-1C	Lytle Creek Channel, COE	Inland Center Dr to Warm Creek
2-204-1A	Lytle-Cajon Channel, COE	Gatehouse to Warm Creek

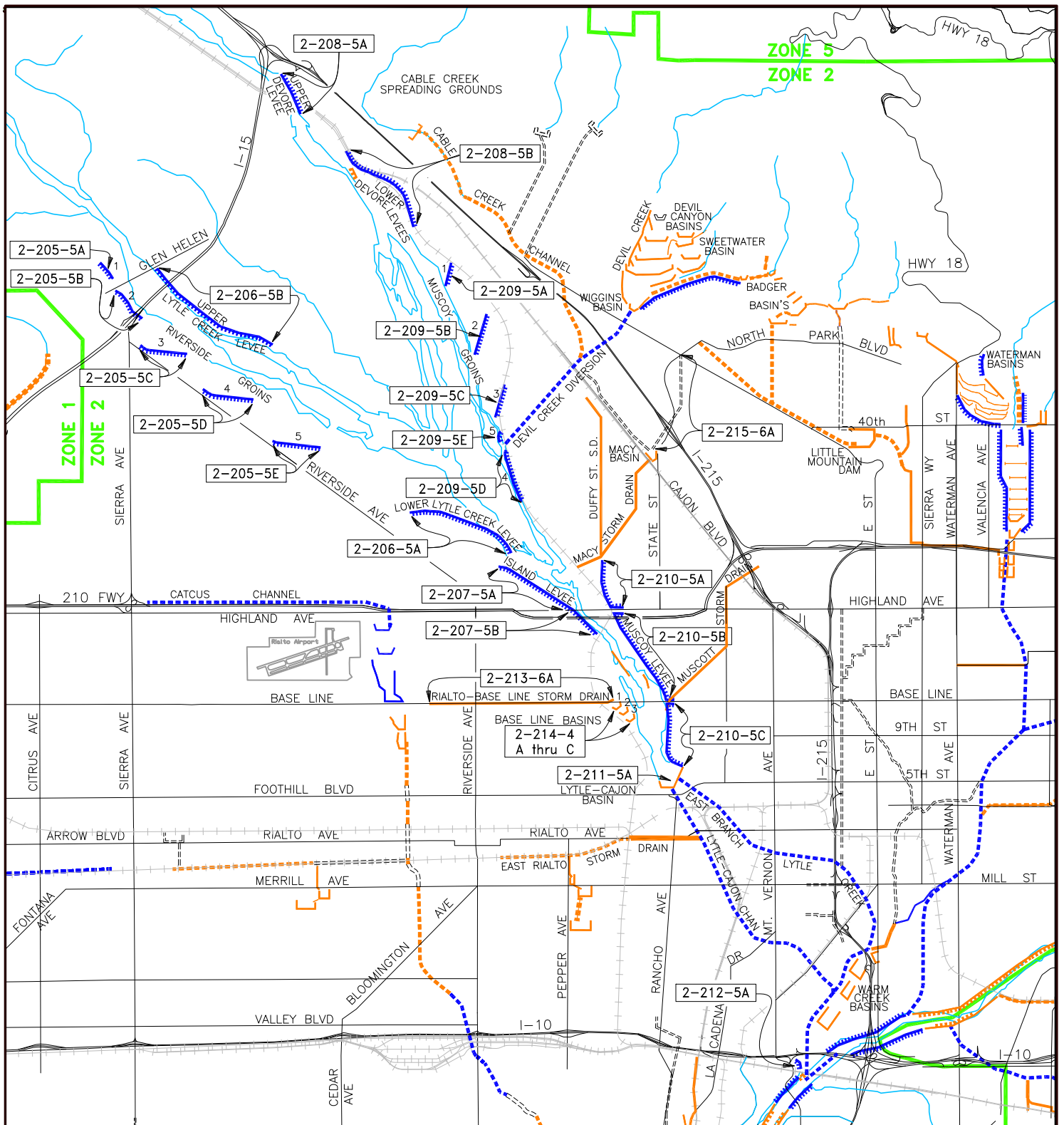
**All facilities, unless denoted otherwise, are operated and maintained by the Flood Control District.**

" owned (via r/w or easement) by FCD but not maintained      \* owned by others      "\*\* not owned but maintained by FCD

^ not owned, use as correspondence file number only      \*\* used only during Federal Project coordination

**Revised 1/2023**





### LEGEND

1-201-1D F.C.D. SYSTEM NUMBER AND REACH

### FLOOD CONTROL SYSTEM

ULTIMATE	INTERIM	
		CHANNEL
		STORM DRAIN
		LEVEE (xxx Existing Interim Revetment)
		BASIN OR DAM
		CHECKDAM
		MITIGATION/ENVIRONMENTAL

### RELATED FACILITIES

	WATERCOURSE
	NON SYSTEM BASINS, CHANNELS, STREET WATERWAYS OR STORM DRAINS, & CHANNELS IN RIVERSIDE CO.
	COUNTY BOUNDARY LINE

### NOTE:

SYMBOLGY TAKES PRECEDENCE OVER NAMING CONVENTION



S.B.C.F.C.D. SYSTEM INDEX

## LYTLE - CAJON CREEK SYSTEM

2-205-00 Thru 2-215-00

REV. DATE:	ACAD NO:	S.B.C.F.C.D. FILE NO.:
1-2022	SI2200	RM-D4-8

# **FLOOD CONTROL DISTRICT FACILITIES**

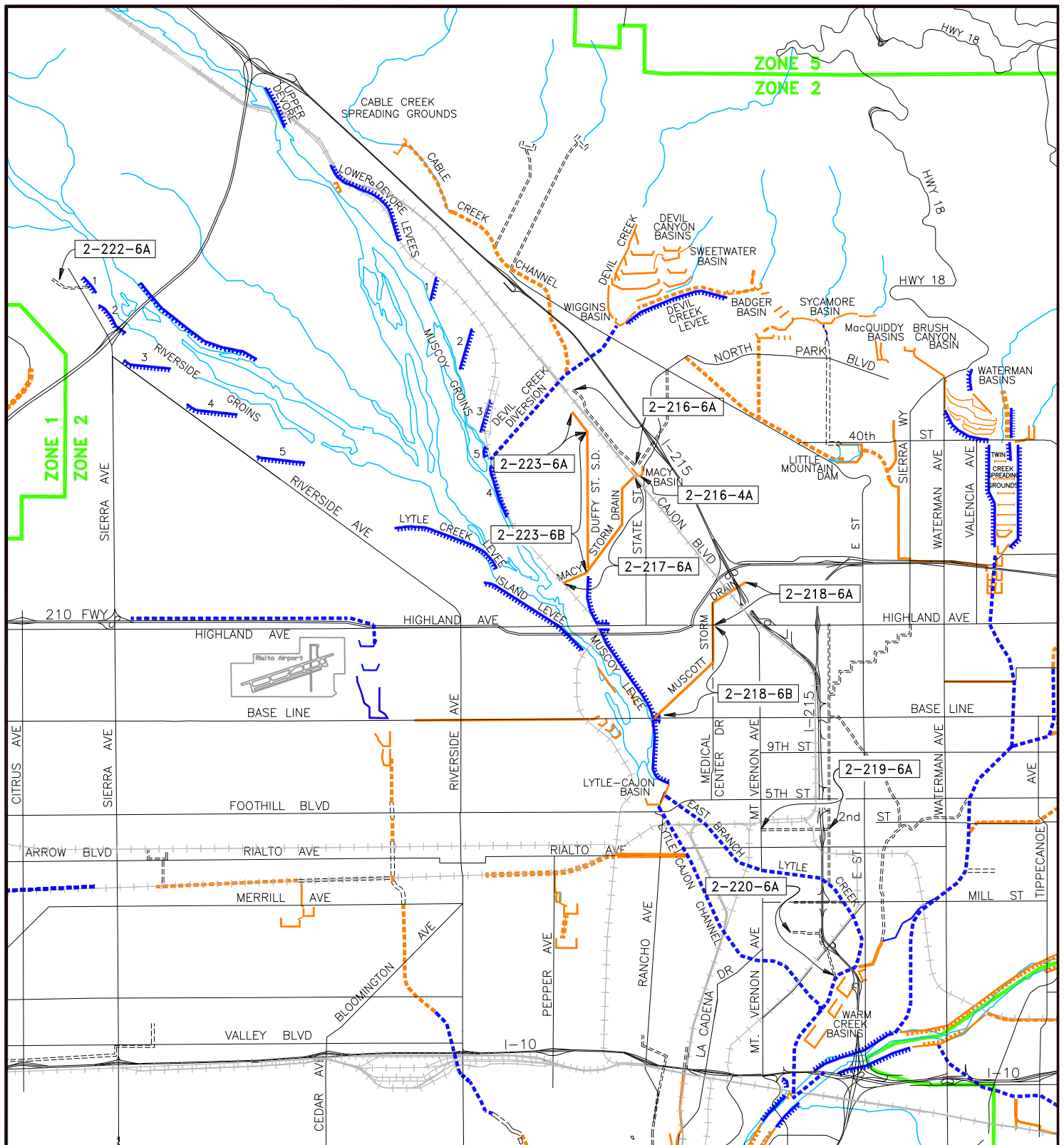
## **ZONE - 2**

<b>SYSTEM #</b>	<b>FACILITY NAME</b>	<b>REACH LIMITS</b>
2-205-5A	Riverside Groin #1, COE	Lytle Creek Wash; West Bank
2-205-5B	Riverside Groin #2, COE	Lytle Creek Wash; West Bank
2-205-5C	Riverside Groin #3, COE	Lytle Creek Wash; West Bank
2-205-5D	Riverside Groin #4, COE	Lytle Creek Wash; West Bank
2-205-5E	Riverside Groin #5, COE	Lytle Creek Wash; West Bank
2-206-5A	Lower Lytle Creek Levee, COE	North of El Rancho Verde Country Club
2-206-5B	Upper Lytle Creek Levee	Glen Helen Pkwy. To Lapis Lane
2-207-5A	Island Levee, COE	North of Highland Ave (West Bank Lytle Creek)
2-207-5B	Island Levee, COE	South of Highland Ave (West Bank Lytle Creek)
2-208-5A	Upper Devore Levee, COE	North of Devore Rd (East Bank Cajon Creek)
2-208-5B	Lower Devore Levee, COE	South of Devore Rd (East Bank Cajon Creek)
2-209-5A	Muscoy Groin #1, COE	Cajon Creek Wash, East Bank
2-209-5B	Muscoy Groin #2, COE	Cajon Creek Wash, East Bank
2-209-5C	Muscoy Groin #3, COE	Cajon Creek Wash, East Bank
2-209-5D	Muscoy Groin #4, COE	Cajon Creek Wash, East Bank
2-209-5E	Muscoy Groin #5, COE	Cajon Creek Wash, East Bank
2-210-5A	Muscoy Levee, COE	North of Highland Ave
2-210-5B	Muscoy Levee, COE	Highland Ave to Baseline
2-210-5C	Muscoy Levee, COE	Baseline to Lytle Creek Gatehouse Spillway
2-211-5A	Lytle Creek Gatehouse, COE	Gatehouse Structure & Spillway
2-212-5A	Warm Creek Levee, COE	I-10 Fwy to Santa Ana River
2-213-6A	Rialto-Baseline Storm Drain	Lilac to Baseline Basins
2-214-4A	Baseline Basin #1	South of Baseline & N. Lassen St.
2-214-4B	Baseline Basin #2	South of Baseline, West of Lytle Creek Wash
2-214-4C	Baseline Basin #3	South of Baseline, West of Lytle Creek Wash
2-215-6A	Devil Canyon Road Storm Drain*	Kendall Dr. to Macy Basin (City of San Bernardino)

**All facilities, unless denoted otherwise, are operated and maintained by the Flood Control District.**

" owned (via r/w or easement) by FCD but not maintained      \* owned by others      "\*\* not owned but maintained by FCD  
 ^ not owned, use as correspondence file number only      \*\* used only during Federal Project coordination

**Revised 1/2023**



### LEGEND

1-201-1D F.C.D. SYSTEM NUMBER AND REACH

### FLOOD CONTROL SYSTEM

- |                 |                |  |
|-----------------|----------------|--|
| <b>ULTIMATE</b> | <b>INTERIM</b> |  |
|                 |                | CHANNEL                                |
|                 |                | STORM DRAIN                            |
|                 |                | LEVEE (xxx Existing Interim Revetment) |
|                 |                | BASIN OR DAM                           |
|                 |                | CHECKDAM                               |
|                 |                | MITIGATION/ENVIRONMENTAL               |

### RELATED FACILITIES

- WATERCOURSE
- NON SYSTEM BASINS, CHANNELS, STREET WATERWAYS OR STORM DRAINS, & CHANNELS IN RIVERSIDE CO.
- COUNTY BOUNDARY LINE

### NOTE:

SYMBOLGY TAKES PRECEDENCE OVER NAMING CONVENTION



S.B.C.F.C.D. SYSTEM INDEX

## LYTLE - CAJON CREEK SYSTEM

2-216-00 thru 2-230-00

REV. DATE:  
1-2022

ACAD NO:  
SI2216

S.B.C.F.C.D. FILE NO.:  
RM-D4-8

# FLOOD CONTROL DISTRICT FACILITIES

## ZONE - 2

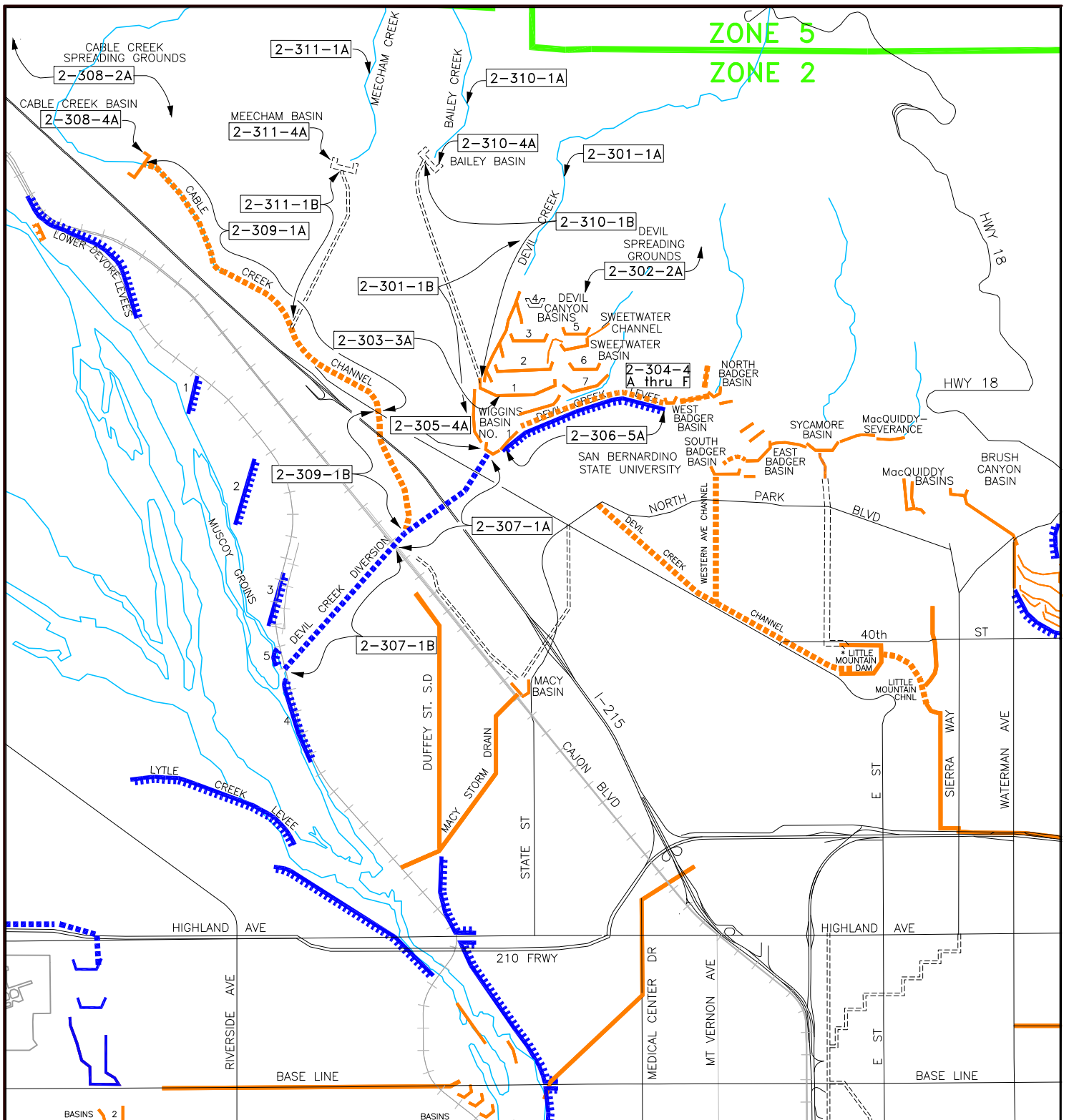
SYSTEM #	FACILITY NAME	REACH LIMITS
2-216-4A	Macy Basin	North-west Corner of BNSF RR & State College Parkway
2-216-6A	Ono Storm Drain*	Macy Basin to 6,100 ft. up stream along Rail Road Right of Way (City of San Bernardino)
2-217-6A	Macy Storm Drain	Macy Basin to Cajon Creek Wash
2-218-6A	Muscott Storm Drain	Little Mountain Dr to Highland Ave
2-218-6B	Muscott Storm Drain	Highland Ave to Lytle Creek Wash
2-219-6A	2nd Street Storm Drain *	(City of San Bernardino) Second St. and Giovanola Ave. to 215 Fwy.
2-220-6A	Urbita Storm Drain*	Hazel to Warm Creek (City of San Bernardino)
2-221-1A	Cleghorn Canyon Channel^	Old Hwy 66 to Cajon Creek (NDC) (not shown)
2-222-6A	Nealey's Corner Drain	Lytle Creek to Canyon mouth (partial R/W)
2-223-6A	Duffy Street Storm Drain	June Place to 3rd Ave.
2-223-6B	Duffy Street Storm Drain*	3rd Ave. to Macy Storm Drain
<b><u>2-230-00</u></b>	<b><u>Lytle-Warm Creeks, Improved, COE**^</u></b>	<b><u>General</u></b>
2-230-1A	Lytle-Warm COE**	"I" to I-215 Fwy (See 2-203)
2-230-1B	Lytle-Warm COE**	5th to "I" (See 2-203)
2-230-1C	Lytle-Warm COE**	I-215 Fwy to I-10 Fwy (See 2-411)
2-230-1D	Lytle-Warm COE**	I-10 Fwy to Santa Ana River (See 2-411)
2-230-1E	Lytle-Warm COE**	Spillway to 5th (See 2-203)
2-230-1F	Lytle-Warm COE**	East Twin to I-215 Fwy (See 2-307 and 3-101)

All facilities, unless denoted otherwise, are operated and maintained by the Flood Control District.

" owned (via r/w or easement) by FCD but not maintained      \* owned by others      "\*\* not owned but maintained by FCD

^ not owned, use as correspondence file number only      \*\* used only during Federal Project coordination

Revised 1/2023



## LEGEND

1-201-1D F.C.D. SYSTEM NUMBER AND REACH

### FLOOD CONTROL SYSTEM

ULTIMATE	INTERIM	
		CHANNEL
		STORM DRAIN
		LEVEE (xxx Existing Interim Revetment)
		BASIN OR DAM
		CHECKDAM
		MITIGATION/ENVIRONMENTAL

### RELATED FACILITIES

	WATERCOURSE
	NON SYSTEM BASINS, CHANNELS, STREET WATERWAYS OR STORM DRAINS, & CHANNELS IN RIVERSIDE CO.
	COUNTY BOUNDARY LINE

### NOTE:

SYMBOLGY TAKES PRECEDENCE OVER NAMING CONVENTION



## S.B.C.F.C.D. SYSTEM INDEX

### DEVIL CREEK SYSTEM

2-300-00 thru 2-311-00

REV. DATE:	ACAD NO:	S.B.C.F.C.D. FILE NO.:
1-2022	SI2300	RM-D4-8

# FLOOD CONTROL DISTRICT FACILITIES

## ZONE - 2

SYSTEM #	FACILITY NAME	REACH LIMITS
<b><u>2-300-00</u></b>	<b><u>DEVIL CREEK SYSTEM^</u></b>	<b><u>General</u></b>
2-301-1A	Devil Creek"	Above Canyon Mouth (R/W only)
2-301-1B	Devil Creek	Canyon Mouth to Wiggins Basin #1
2-302-2A	Devil Canyon Sprdg Grnds	North-west of San Bernardino State University
2-303-3A	Devil Canyon Dam (Basin # 1) [DSOD]	North of COE Levee, West of DWR Rd
2-304-4A	Devil Basin #2	North of Devil Canyon Dam, West of DWR Rd
2-304-4B	Devil Basin #3	North of Devil Basin #2, West of DWR Rd
2-304-4C	Devil Basin #4"	North of Devil Basin #3, West of DWR Rd (R/W only)
2-304-4D	Devil Basin #5	North of Sweetwater Basin, East of DWR Rd
2-304-4E	Devil Basin #6	South of Sweetwater Basin, East of DWR Rd
2-304-4F	Devil #7(Staging & Stockpile area)	East of Dam #1, East of DWR Rd
2-305-4A	Wiggins Basin #1	Upstream of Devil Creek Diversion Channel
2-306-5A	Devil Creek Levee, COE	Badger Hill to Wiggins Hill
2-307-1A	Devil Creek Diversion Channel, COE	Wiggins Basin #1 to Cajon Blvd
2-307-1B	Devil Creek Diversion Channel, COE	Cajon Blvd to Cajon Creek Wash
2-308-2A	Cable Creek Sprdg Grnds"	Upstream Little League Dr. (NDC) (R/W only)
2-308-4A	Cable Creek Basin"	In Spreading Grounds (R/W only)
2-309-1A	Cable Creek Channel	Cable Spreading Grounds to Kendall Drive
2-309-1B	Cable Creek Channel	Kendall Drive to Devil Creek Diversion Channel
2-310-1A	Bailey Creek*	Upstream of Bailey Basin (City of San Bernardino)
2-310-1B	Bailey Creek*	Bailey Basin to Devil Creek Channel (City of San Bernardino)
2-310-4A	Bailey Basin*	At Canyon Mouth (City of San Bernardino)
2-311-1A	Meecham Creek*	Upstream of Meecham Basin (City of San Bernardino)
2-311-1B	Meecham Creek*	Meecham Basin to Cable Creek (City of San Bernardino)
2-311-4A	Meecham Basin*	At Canyon Mouth (City of San Bernardino)

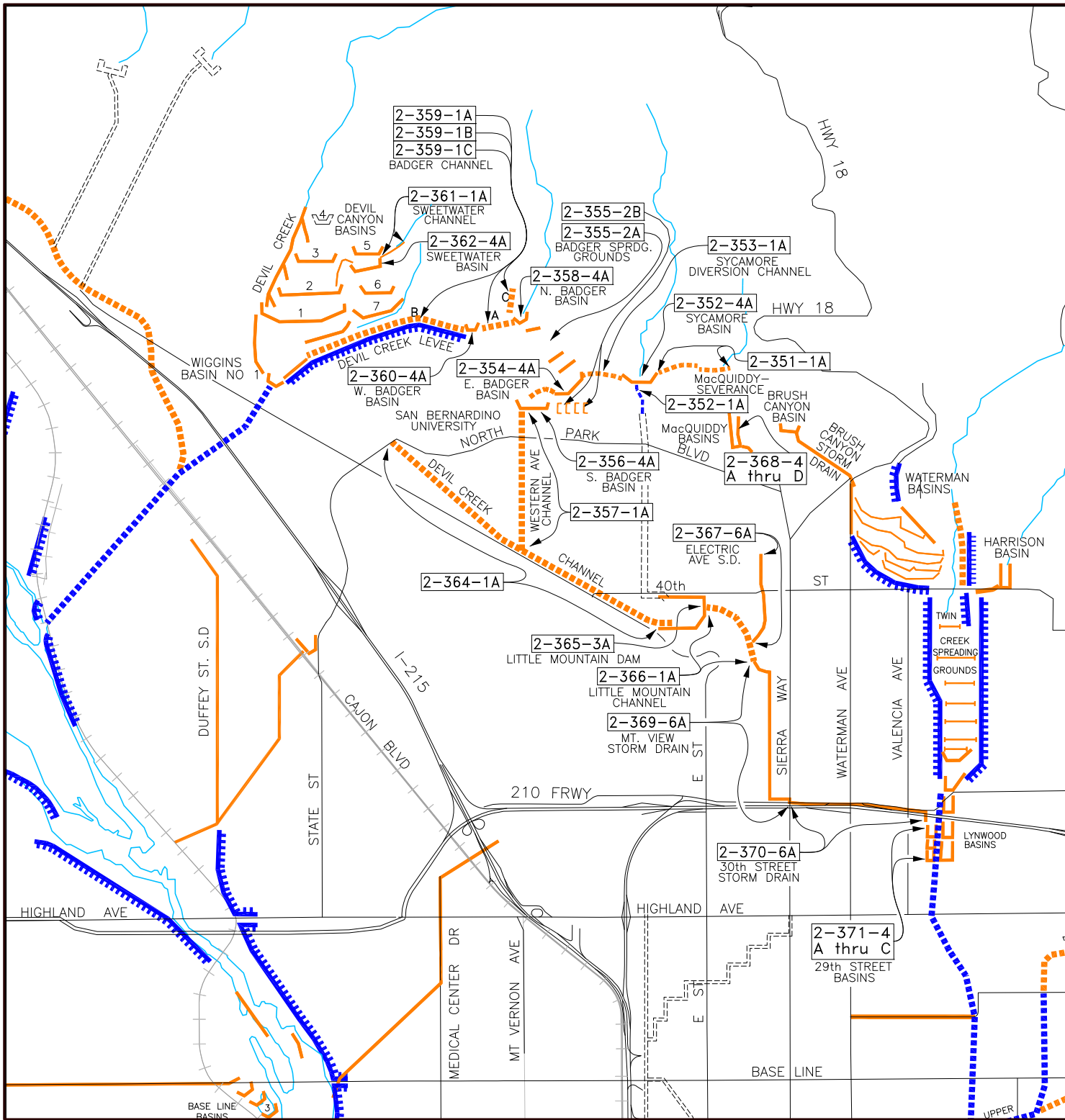
All facilities, unless denoted otherwise, are operated and maintained by the Flood Control District.

" owned (via r/w or easement) by FCD but not maintained      \* owned by others      "\*\* not owned but maintained by FCD

^ not owned, use as correspondence file number only      \*\* used only during Federal Project coordination

Revised 1/2023





### LEGEND

◀ 1-201-1D ▶ F.C.D. SYSTEM NUMBER AND REACH

### FLOOD CONTROL SYSTEM

ULTIMATE	INTERIM	
		CHANNEL
		STORM DRAIN
		LEVEE (xxx Existing Interim Revetment)
		BASIN OR DAM
		CHECKDAM
		MITIGATION/ENVIRONMENTAL

### RELATED FACILITIES

	WATERCOURSE
	NON SYSTEM BASINS, CHANNELS, STREET WATERWAYS OR STORM DRAINS, & CHANNELS IN RIVERSIDE CO.
	COUNTY BOUNDARY LINE

### NOTE:

SYMBOLGY TAKES PRECEDENCE OVER NAMING CONVENTION



S.B.C.F.C.D. SYSTEM INDEX

## NORTH SAN BERNARDINO SYSTEM

2-350-00 thru 2-371-00

REV. DATE:	ACAD NO:	S.B.C.F.C.D. FILE NO.:
1-2022	SI2350	RM-D4-8

# **FLOOD CONTROL DISTRICT FACILITIES**

## **ZONE - 2**

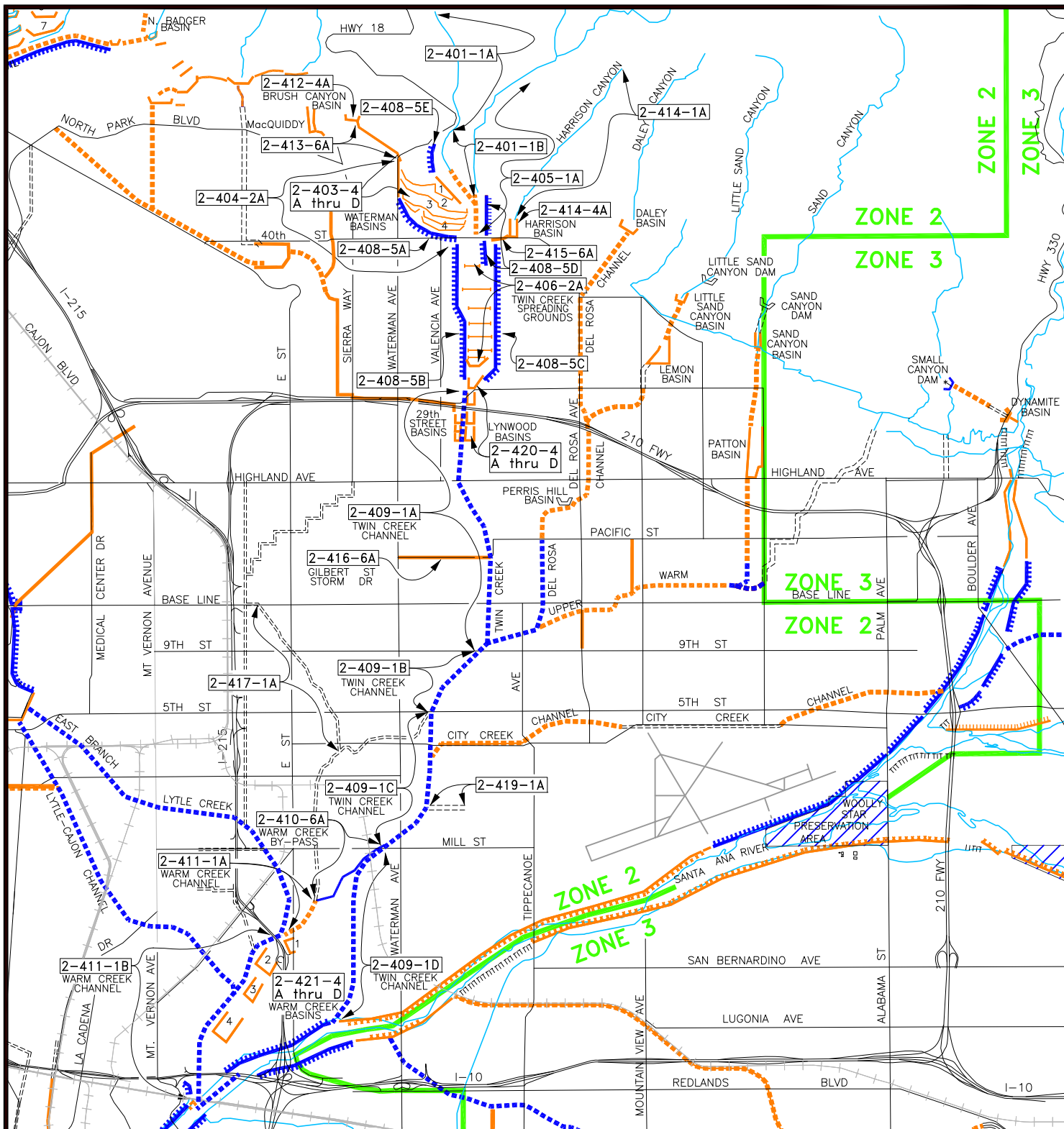
<b>SYSTEM #</b>	<b>FACILITY NAME</b>	<b>REACH LIMITS</b>
<b><u>2-350-00</u></b>	<b><u>NORTH SAN BERNARDINO SYSTEM^</u></b>	<b><u>General</u></b>
2-351-1A	MacQuiddy-Severance Diversion Channel	MacQuiddy Canyon to Sycamore Basin
2-352-1A	Sycamore overflow Channel	Sycamore Spillway South to 56 <sup>th</sup> St.
2-352-4A	Sycamore Basin	North of Extended "G" St
2-353-1A	Sycamore Diversion Channel	Sycamore Basin to East Badger Basin
2-354-1A	East Badger Basin Spillway Channel	North of Extended Mountain Drive
2-354-4A	East Badger Basin	North of Extended Mountain Drive
2-355-2A	Badger Sprdg Grnds-Upper	N. Badger Basin to E. Badger Basin
2-355-2B	Badger Sprdg Grnds-Lower	E. Badger Basin to S. Badger Basin
2-356-4A	South Badger Basin	Upstream of Western Ave Channel
2-357-1A	Western Avenue Channel	South Badger Basin to Devil Creek Channel
2-358-4A	North Badger Basin	North of Badger Spreading Grounds
2-359-1A	Badger Channel	North Badger Basin to West Badger Basin
2-359-1B	Badger Channel	West Badger Basin to Devil Canyon Rd.; spoil levee North of Devil Creek Levee
2-359-1C	Badger Channel	Badger Canyon to North Badger Basin
2-360-4A	West Badger Basin	North of S.B. State University
2-361-1A	Sweetwater Channel	Upstream of Sweetwater Basin to Canyon Mouth
2-362-4A	Sweetwater Basin	South of Devil Canyon Basin #5
2-363-3A	Wiggins Dam #2^	Upstream of Devil Creek Channel (No longer exists)
2-364-1A	Devil Creek Channel	University Pkwy to Little Mountain Dam
2-365-3A	Little Mountain Dam [DSOD]	South of 40th & "E" St
2-366-1A	Little Mountain Channel	Little Mountain Dam to Mountain View SD
2-367-6A	Electric Avenue Storm Drain"	Upstream of Little Mountain Channel
2-368-4A	MacQuiddy Basin #1^	Combined w/ #4 (No Longer Exists)
2-368-4B	MacQuiddy Basin #2^	Combined w/ #4 (No Longer Exists)
2-368-4C	MacQuiddy Basin #3^	Combined w/ #4 (No Longer Exists)
2-368-4D	MacQuiddy Basin #4	West of Electric Ave & 55th St. (Combined w/ #1, 2, & 3)
2-369-6A	Mt. View Storm Drain	Little Mountain Channel to Sierra Way
2-370-6A	30th Street Storm Drain	Sierra Way to 29th St Basins
2-371-4A	29th Street Basin #1	South of 210 Fwy, West of Twin Creek Channel
2-371-4B	29th Street Basin #2	South of Basin #1
2-371-4C	29th Street Basin #3	South of Basin #2
<b><u>2-400-00</u></b>	<b><u>TWIN &amp; WARM CREEKS SYSTEM^</u></b>	<b><u>General</u></b>
2-401-1A	Waterman Creek^	Above Canyon Mouth (NDC)
2-401-1B	Waterman Creek	Canyon Mouth to Confluence with Twin Creek

All facilities, unless denoted otherwise, are operated and maintained by the Flood Control District.

" owned (via r/w or easement) by FCD but not maintained      \* owned by others      \*\* not owned but maintained by FCD

^ not owned, use as correspondence file number only      \*\* used only during Federal Project coordination

Revised 1/2023



### LEGEND

◀ 1-201-1D ▶ F.C.D. SYSTEM NUMBER AND REACH

### FLOOD CONTROL SYSTEM

ULTIMATE	INTERIM	
		CHANNEL
		STORM DRAIN
		LEVEE (xxx Existing Interim Revetment)
		BASIN OR DAM
		CHECKDAM
		MITIGATION/ENVIRONMENTAL

### RELATED FACILITIES

	WATERCOURSE
	NON SYSTEM BASINS, CHANNELS, STREET WATERWAYS OR STORM DRAINS, & CHANNELS IN RIVERSIDE CO.
	COUNTY BOUNDARY LINE

### NOTE:

SYMBOLOLOGY TAKES PRECEDENCE OVER NAMING CONVENTION



### S.B.C.F.C.D. SYSTEM INDEX

## TWIN & WARM CREEK SYSTEMS

2-400-00

REV. DATE:	ACAD NO:	S.B.C.F.C.D. FILE NO.:
1-2022	SI2400	RM-D4-8

# FLOOD CONTROL DISTRICT FACILITIES

## ZONE - 2

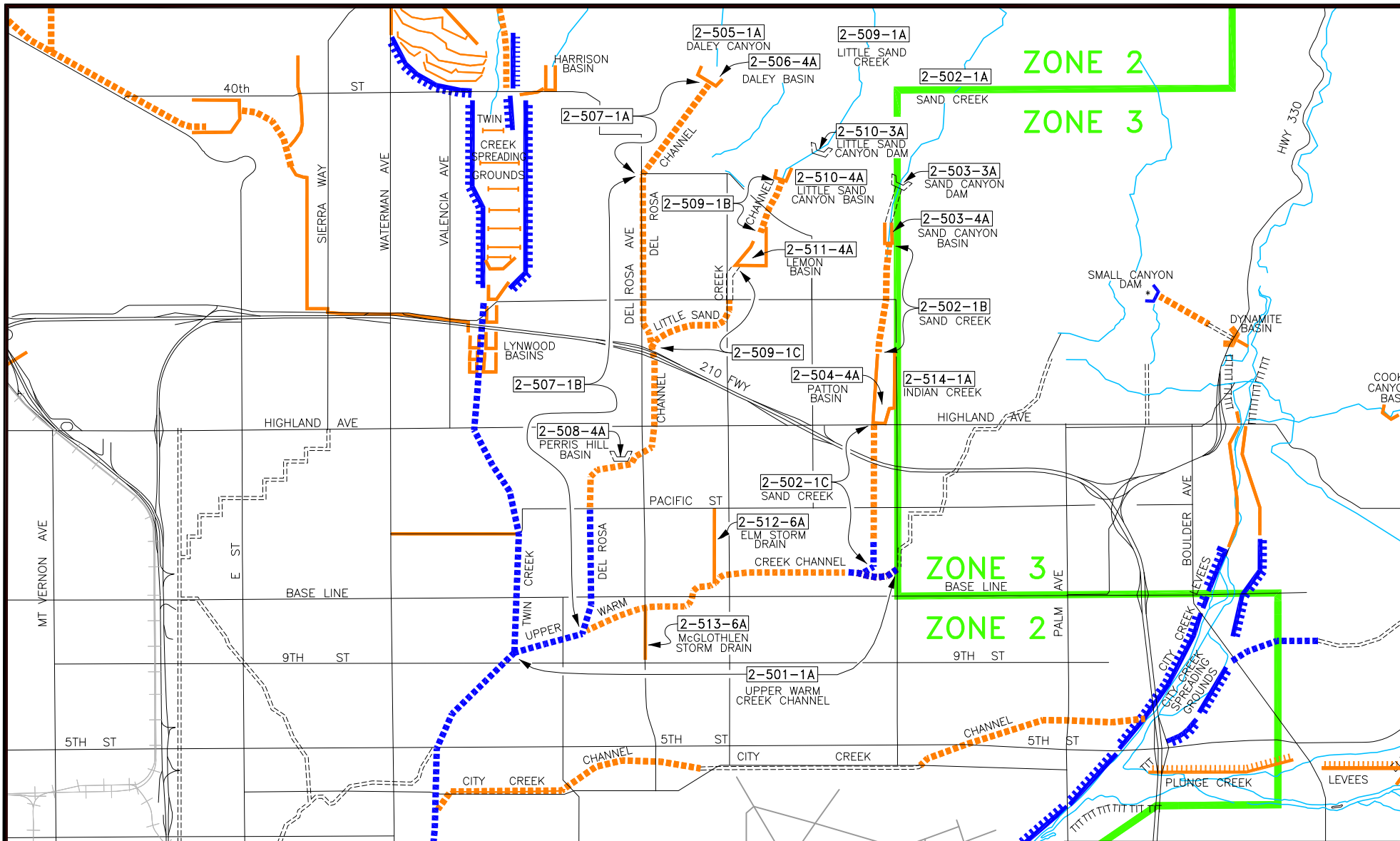
SYSTEM #	FACILITY NAME	REACH LIMITS
<b><u>2-400-00</u></b>	<b><u>TWIN &amp; WARM CREEKS SYSTEM^</u></b>	<b><u>General</u></b>
2-401-1A	Waterman Creek^	Above Canyon Mouth (NDC)
2-401-1B	Waterman Creek	Canyon Mouth to Confluence with Twin Creek
2-403-4A	Waterman Basin #1 (East & West)	North part of Waterman Spreading Grounds
2-403-4B	Waterman Basin #2 and #2A	South of Basin 1 East and 1 West
2-403-4C	Waterman Basin #3, 3A, 3B,3C & 3D	South of Basin 2 and 2A
2-403-4D	Waterman Basin #4	South of Basin 3C and 3D
2-404-2A	Waterman Sprdg Grnds	40th St to Canyon mouth
2-405-1A	Twin Creek	Twin Creek North of 40th St
2-406-2A	Twin Creek Sprdg Grnds	Marshall Blvd to 40th St
2-408-5A	Waterman Levee, COE	N/O of 40th St (Twin Creek to Waterman Ave)
2-408-5B	Twin Creek Levees, COE	W. side Twin Ck. Sprd. Grds. Marshall Blvd to 40 <sup>th</sup> St
2-408-5C	Twin Creek Levee, COE	E. side Twin Ck. Sprd. Grds. Marshall to 38th St.
2-408-5D	Twin Creek Levee, COE	Inner E. side of Twin Ck. Sprd. 38th St. to N. end levee
2-408-5E	Waterman Levee, North, COE	North/South Levee above Waterman Basins
2-409-1A	Twin Creek Channel Improved, COE	Marshall Blvd to 9th St
2-409-1B	Twin Creek Channel Improved, COE	9th St to 5th St
2-409-1C	Twin Creek Channel Improved, COE	5th St to Mill St
2-409-1D	Twin Creek Channel Improved, COE	Mill St to Santa Ana River
2-410-6A	Warm Creek By-Pass, COE	Twin Creek Channel Improvement to Warm Creek Chnl
2-411-1A	Warm Creek Channel	Warm Creek Bypass to "E" St
2-411-1B	Warm Creek, COE	"E" St to Santa Ana River
2-412-4A	Brush Canyon Basin	North of Sierra Ave & 54th St
2-413-6A	Brush Canyon Storm Drain	Brush Basin to Waterman Spreading Grounds
2-414-1A	Harrison Creek	Upstream of Harrison Basin
2-414-4A	Harrison Basin	Harrison Canyon Rd. & 40th St
2-415-6A	Harrison Storm Drain	Harrison Basin to Twin Creek Spreading Grounds
2-416-6A	Gilbert Street Storm Drain"	Waterman Ave to Twin Creek Channel
2-417-1A	Town Creek*	Baseline & "H" St to Historic Warm Creek (City of S.B.)
2-419-1A	Timber Creek*	Norton Drainage to Twin Crk. Channel Imp. (City of S.B.)
2-420-4A	Lynwood Basin #1	South of Twin Creek Sprdg Grnds, East of Twin Creek
2-420-4B	Lynwood Basin #2	North of I-210 Fwy, East of Twin Creek
2-420-4C	Lynwood Basin #3	South of I-210 Fwy, East of Twin Creek
2-420-4D	Lynwood Basin #4	South of Lynwood Basin #3, East of Twin Creek
2-421-4A	Warm Creek Conservation Basin #1^	North-east of I-215 Fwy ( <b>No Longer Exists</b> )
2-421-4B-D	Warm Creek Conservation Basin #2,3&4	South-west of I-215 Fwy ( <b>Deactivated</b> )

All facilities, unless denoted otherwise, are operated and maintained by the Flood Control District.

" owned (via r/w or easement) by FCD but not maintained      \* owned by others      "\*\* not owned but maintained by FCD

^ not owned, use as correspondence file number only      \*\* used only during Federal Project coordination

Revised 1/2023



### LEGEND

1-201-1D F.C.D. SYSTEM NUMBER AND REACH

### FLOOD CONTROL SYSTEM

ULTIMATE	INTERIM	
		CHANNEL
		STORM DRAIN
		LEVEE (xxx Existing Interim Revetment)
		BASIN OR DAM
		CHECKDAM
		MITIGATION/ENVIRONMENTAL

### RELATED FACILITIES

	WATERCOURSE
	NON SYSTEM CHANNELS, STREET WATERWAYS OR STORM DRAINS, & CHANNELS IN RIVERSIDE CO.
	COUNTY BOUNDARY LINE

### NOTE:

SYMBOLGY TAKES PRECEDENCE OVER NAMING CONVENTION

S.B.C.F.C.D. SYSTEM INDEX

## UPPER WARM CREEK SYSTEM

2-500-00

REV. DATE: 1-2022	ACAD NO: SI2500	S.B.C.F.C.D. FILE NO.: RM-D4-8
----------------------	--------------------	-----------------------------------



# FLOOD CONTROL DISTRICT FACILITIES

## ZONE - 2

SYSTEM #	FACILITY NAME	REACH LIMITS
<b><u>2-500-00</u></b>	<b><u>UPPER WARM CREEK SYSTEM^</u></b>	<b><u>General</u></b>
2-501-1A	Upper Warm Creek Channel	Twin Creek Channel Imp. to Victoria
2-502-1A	Sand Creek^	Above Canyon mouth (NDC)
2-502-1B	Sand Creek	Canyon mouth to Patton Basin
2-502-1C	Sand Creek	Highland Ave. to Upper Warm Creek
2-503-3A	Sand Canyon Dam"	Mouth of Sand Canyon (R/W only) (doesn't exist)
2-503-4A	Sand Canyon Basin	Mouth of Sand Canyon
2-504-4A	Patton Basin	North of Highland Ave, West of Victoria Ave
2-505-1A	Daley Canyon"	Above Daley Basin (NDC R/W only)
2-506-4A	Daley Basin	Mouth of Daley Canyon
2-507-1A	Del Rosa Channel (Daley Channel)	Daley Basin to Foothill Drive
2-507-1B	Del Rosa Channel (Daley Channel)	Foothill Drive to Upper Warm Creek
2-508-4A	Perris Hill Basin"	South of Highland Ave; West of Del Rosa Ave. (R/W only)
2-509-1A	Little Sand Creek"	Above Little Sand Dam (NDC R/W only)
2-509-1B	Little Sand Creek	Little Sand Cyn. Basin to Lemon Basin
2-509-1C	Little Sand Creek	Lynwood Dr. to Del Rosa Channel
2-510-3A	Little Sand Canyon Dam"	Mouth of Little Sand Canyon (R/W only) (doesn't exist)
2-510-4A	Little Sand Canyon Basin	Mouth of Little Sand Canyon
2-511-4A	Lemon Basin	North of Marshall Blvd, East of Sterling Ave
2-512-6A	Elm Storm Drain	Pacific St to Upper Warm Creek
2-513-6A	McGlothlen Storm Drain	9th St to Upper Warm Creek
2-514-1A	Indian Creek*	North-east of Patton Basin (City of San Bernardino)
<b><u>2-520-00</u></b>	<b><u>Upper Warm Creek, COE^</u></b>	<b><u>General</u></b>

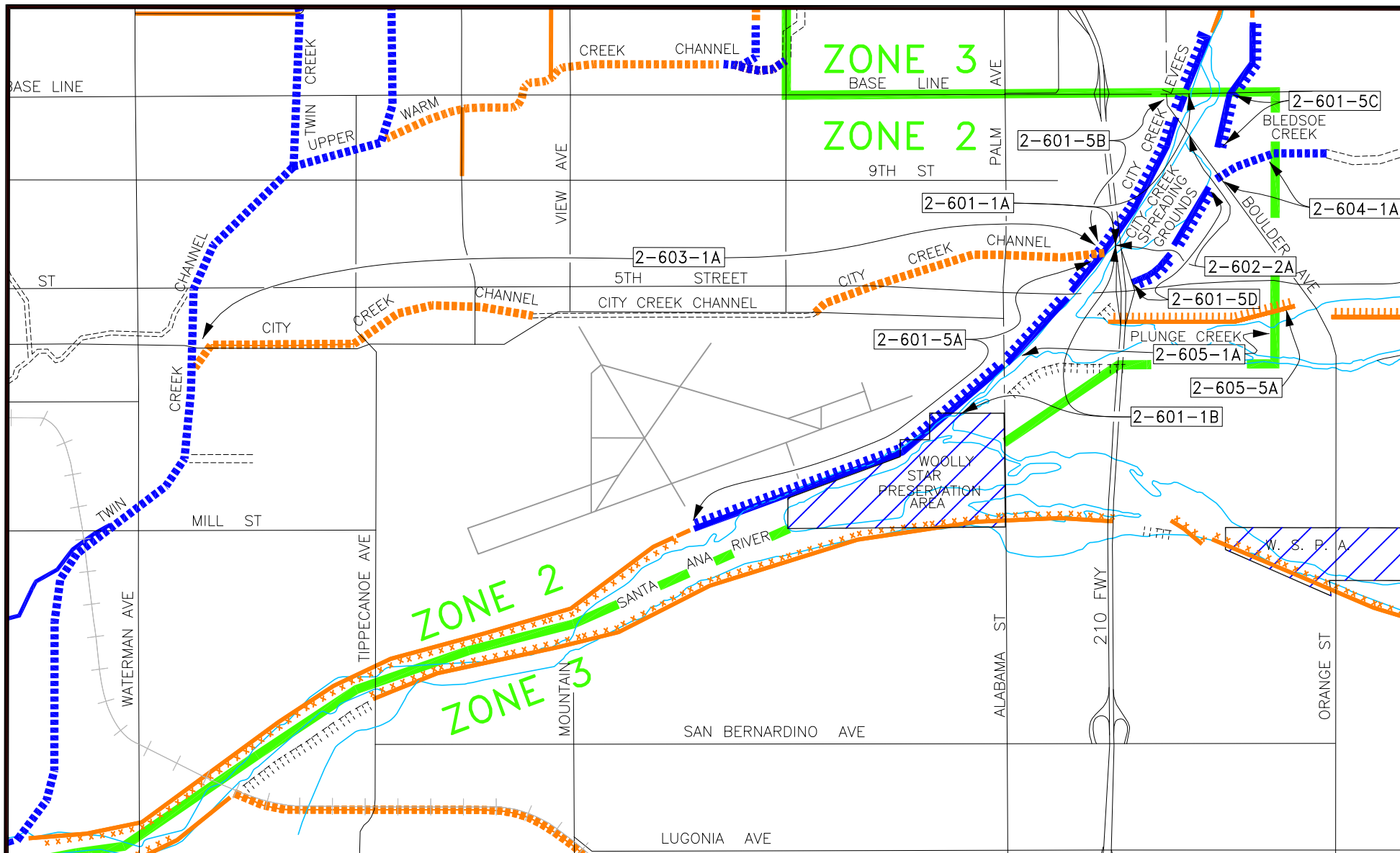
All facilities, unless denoted otherwise, are operated and maintained by the Flood Control District.

" owned (via r/w or easement) by FCD but not maintained      \* owned by others      "\*\* not owned but maintained by FCD

^ not owned, use as correspondence file number only      \*\* used only during Federal Project coordination

Revised 1/2023





### LEGEND

1-201-1D F.C.D. SYSTEM NUMBER AND REACH

#### FLOOD CONTROL SYSTEM

ULTIMATE	INTERIM	
		CHANNEL
		STORM DRAIN
		LEVEE (xxx Existing Interim Revetment)
		BASIN OR DAM
		CHECKDAM
		MITIGATION/ENVIRONMENTAL

#### RELATED FACILITIES

	WATERCOURSE
	NON SYSTEM CHANNELS, STREET WATERWAYS OR STORM DRAINS, & CHANNELS IN RIVERSIDE CO.
	COUNTY BOUNDARY LINE

#### NOTE:

SYMBOLGY TAKES PRECEDENCE OVER NAMING CONVENTION



S.B.C.F.C.D. SYSTEM INDEX

### CITY CREEK SYSTEM

2-600-00

REV. DATE: 1-2022	ACAD NO: S12600	S.B.C.F.C.D. FILE NO.: RM-D4-8
----------------------	--------------------	-----------------------------------

# **FLOOD CONTROL DISTRICT FACILITIES**

## **ZONE - 2**

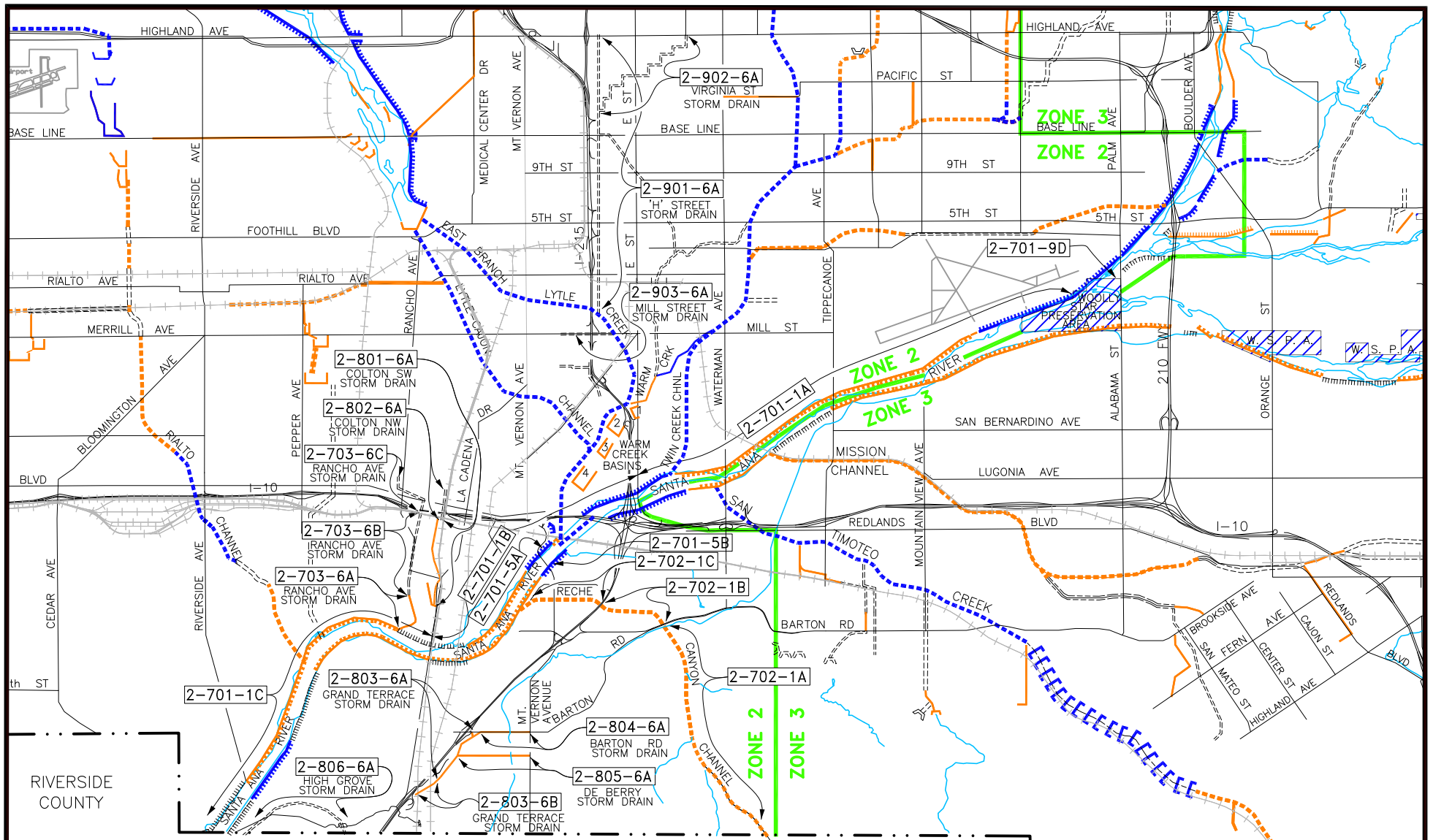
<b>SYSTEM #</b>	<b>FACILITY NAME</b>	<b>REACH LIMITS</b>
<b><u>2-600-00</u></b>	<b><u>CITY CREEK SYSTEM^</u></b>	<b><u>General</u></b>
2-601-1A	City Creek	Baseline to 210 Fwy
2-601-1B	City Creek	210 Fwy to 500' D/S of Alabama Street
2-601-5A	City Creek Levee; COE	City Creek By-Pass Gate to Santa Ana River (W/S)
2-601-5B	City Creek Levee; COE	Baseline to City Creek By-Pass Gate (W/S)
2-601-5C	City Creek Levee; COE	Baseline to Bledsoe Creek (E/S)
2-601-5D	City Creek Levee; COE	Bledsoe Creek to 210 Fwy (E/S)
2-602-2A	City Creek Spreading Grounds	210 Fwy to Boulder Ave.
2-603-1A	City Creek Channel	City Creek By-Pass Gate to Twin Creek Channel (partially owned by City of San Bernardino)
2-604-1A	Bledsoe Creek	Webster St to City Creek Spreading Grounds
2-605-1A	Plunge Creek	Ext. of Webster St (Bdry between Zone 2 & 3) to City Creek Confluence
2-605-5A	Plunge Creek Levee	210 Fwy. East to Boulder

**All facilities, unless denoted otherwise, are operated and maintained by the Flood Control District.**

" owned (via r/w or easement) by FCD but not maintained      \* owned by others      "\*\* not owned but maintained by FCD

^ not owned, use as correspondence file number only      \*\* used only during Federal Project coordination

**Revised 1/2023**



### LEGEND

◀ 1-201-1D ▶ F.C.D. SYSTEM NUMBER AND REACH

### FLOOD CONTROL SYSTEM

ULTIMATE	INTERIM	
		CHANNEL
		STORM DRAIN
		LEVEE (xxx Existing Interim Revetment)
		BASIN OR DAM
		CHECKDAM
		MITIGATION/ENVIRONMENTAL

### RELATED FACILITIES

	WATERCOURSE
	NON SYSTEM CHANNELS, STREET WATERWAYS OR STORM DRAINS, & CHANNELS IN RIVERSIDE CO.
	COUNTY BOUNDARY LINE

### NOTE:

SYMBOLGY TAKES PRECEDENCE OVER NAMING CONVENTION

S.B.C.F.C.D. SYSTEM INDEX

SANTA ANA RIVER SYSTEM  
COLTON DRAINAGE  
SAN BERNARDINO DRAINAGE

2-700-00 thru 2-995-00

REV. DATE:	ACAD NO:	S.B.C.F.C.D. FILE NO.:
1-2022	SI2700	RM-D4-8

# **FLOOD CONTROL DISTRICT FACILITIES**

## **ZONE - 2**

<b>SYSTEM #</b>	<b>FACILITY NAME</b>	<b>REACH LIMITS</b>
<b><u>2-700-00</u></b>	<b><u>SANTA ANA RIVER SYSTEM^</u></b>	<b><u>General / Santa Ana River Basin Survey</u></b>
2-701-1A	Santa Ana River (Incl. COE)	Plunge Creek to South "E" St
2-701-1B	Santa Ana River (Incl. COE)	South "E" St to La Cadena Ave
2-701-1C	Santa Ana River	La Cadena Ave to Riverside County Line
2-701-9D	Santa Ana River	Mitigation Lands (W.S.P.A.)
2-701-5A	Santa Ana River Levee West	BNSF RR to 870 ft. SW of Mt Vernon
2-701-5B	Santa Ana River Levee East	BNSF RR to 872 ft. SW of Mt Vernon
2-702-1A	Reche Canyon Creek	County Line to Barton Rd
2-702-1B	Reche Canyon Creek	Barton Rd to I-215 Fwy
2-702-1C	Reche Canyon Creek	I-215 Fwy to Santa Ana River
2-703-6A	Rancho Avenue Storm Drain	Santa Ana River to North of Agua Mansa Rd
2-703-6B	Rancho Avenue Storm Drain*	North of Agua Mansa Rd to BNSF RR (City of Colton)
2-703-6C	Rancho Avenue Storm Drain*	BNSF RR to upstream (City of Colton)
<b><u>2-800-00</u></b>	<b><u>COLTON DRAINAGE^</u></b>	<b><u>General</u></b>
2-801-6A	Colton Southwest Storm Drain"	Intersection of J and Fifth St to west of La Cadena. Includes westerly segment from the intersection of Fifth St. and Congress St. to Fogg St.
2-802-6A	Colton Northwest Storm Drain*S	North of BNSF RR (City of Colton)
2-803-6A	Grand Terrace Storm Drain	South of Barton Rd to BNSF RR
2-803-6B	Grand Terrace Storm Drain	BNSF RR to I-215 Fwy
2-804-6A	Barton Storm Drain	Mt. Vernon to Grand Terrace SD
2-805-6A	De Berry Storm Drain	Mt. Vernon to Grand Terrace SD
2-806-6A	Highgrove Storm Drain*	(City of Riverside)
<b><u>2-900-00</u></b>	<b><u>SAN BERNARDINO DRAINAGE^</u></b>	<b><u>General</u></b>
2-901-6A	"H" Street Storm Drain*	(City of San Bernardino) Highland Ave S. to Lytle Crk
2-902-6A	Virginia Street Storm Drain*	(City of San Bernardino)
2-903-6A	Mill Street Storm Drain*	(City of San Bernardino)
<b><u>2-995-00</u></b>	<b><u>COMPREHENSIVE STORM DRAIN PLAN^</u></b>	<b><u>General</u></b>
2-995-6A	COMPREHENSIVE STORM DRAIN PLAN^	CSDP #2
2-995-6B	COMPREHENSIVE STORM DRAIN PLAN^	CSDP #3
2-995-6C	COMPREHENSIVE STORM DRAIN PLAN^	CSDP #6
2-995-6D	COMPREHENSIVE STORM DRAIN PLAN^	CSDP #7

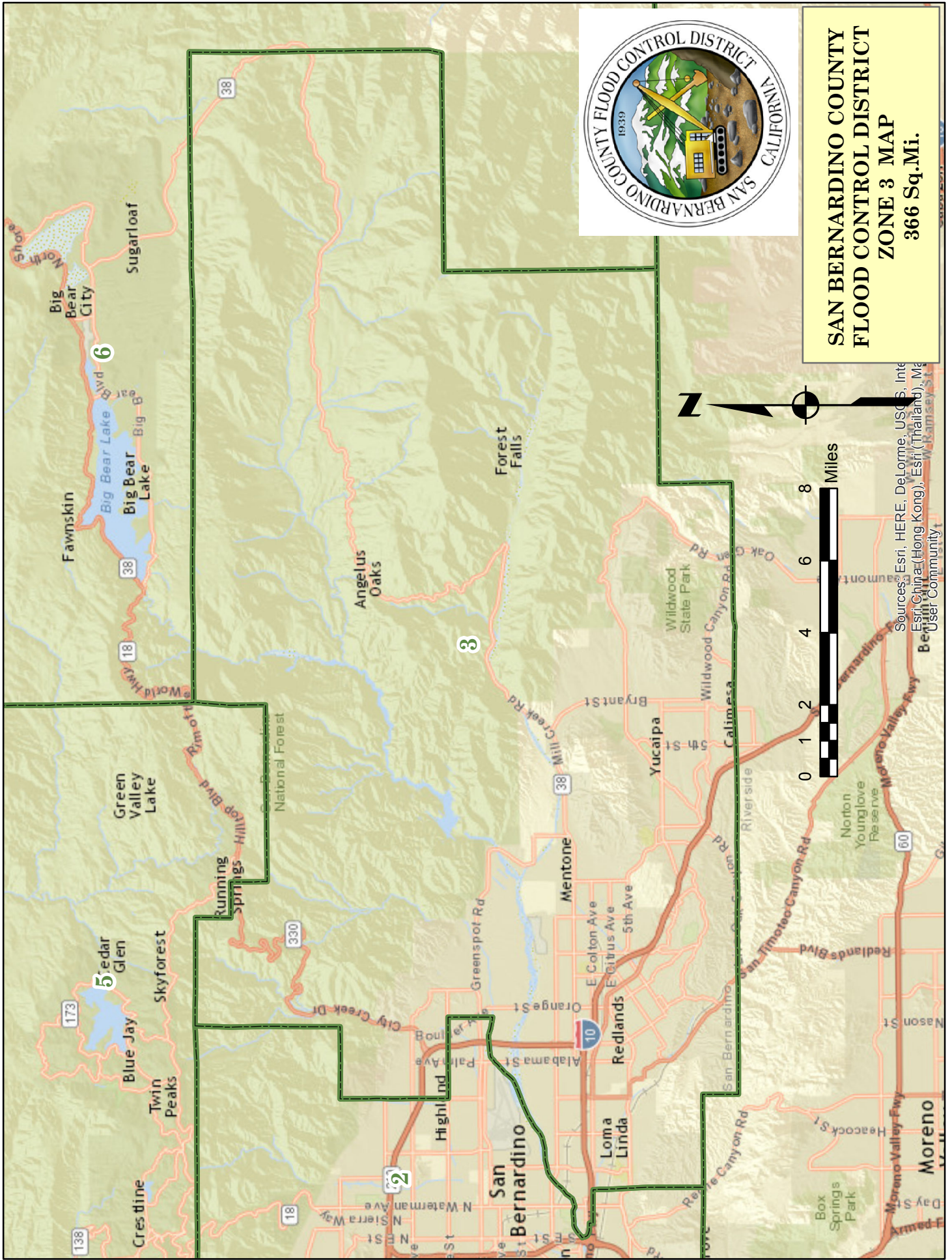
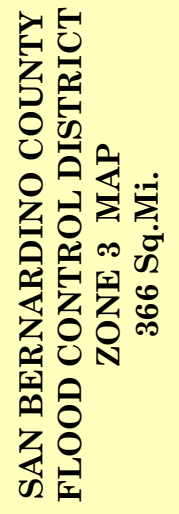
All facilities, unless denoted otherwise, are operated and maintained by the Flood Control District.

" owned (via r/w or easement) by FCD but not maintained      \* owned by others      "\*\* not owned but maintained by FCD

^ not owned, use as correspondence file number only      \*\* used only during Federal Project coordination

Revised 1/2023

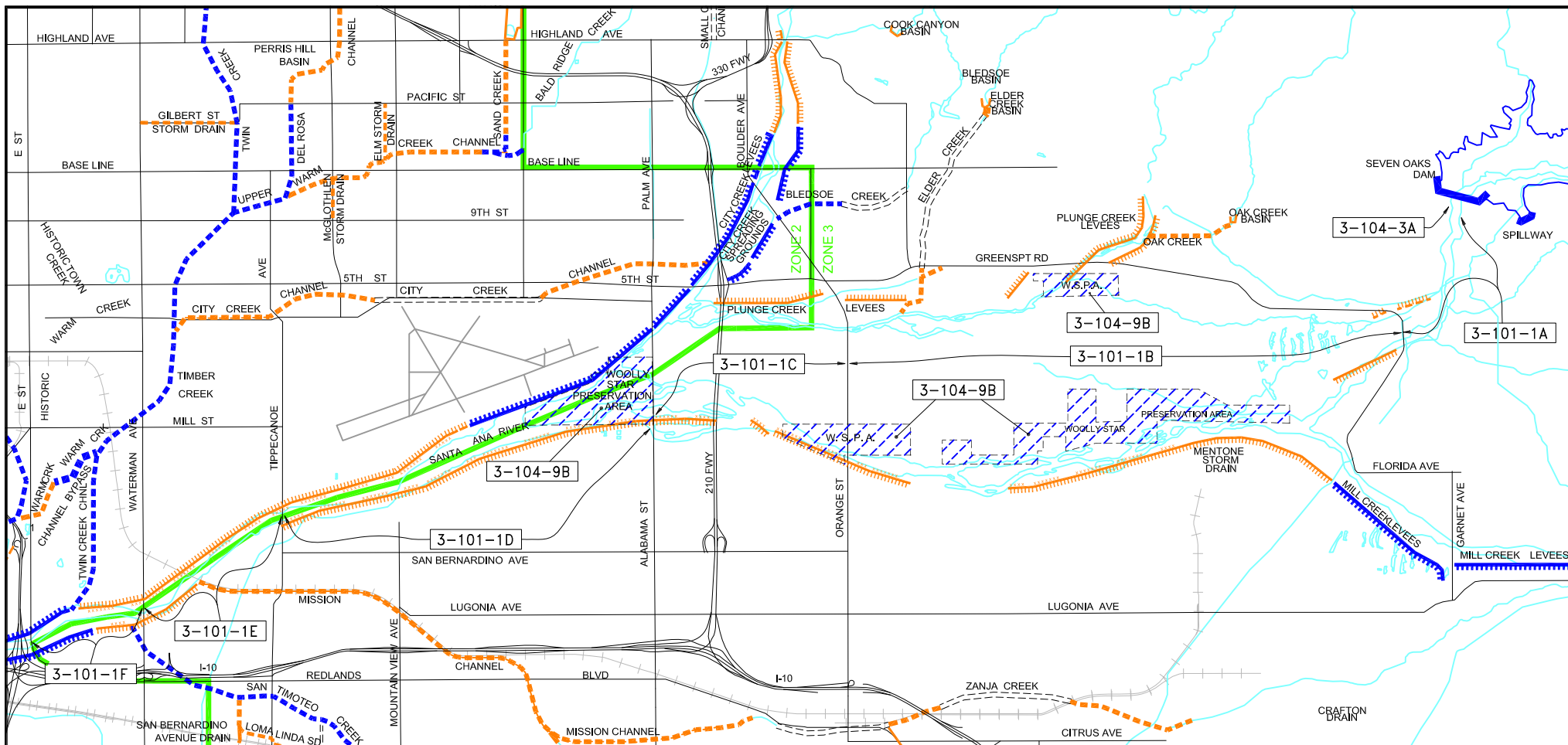




ZONE 3







### LEGEND

◀ 1-201-1D ▶ F.C.D. SYSTEM NUMBER AND REACH

### FLOOD CONTROL SYSTEM

ULTIMATE	INTERIM	
		CHANNEL
		STORM DRAIN
		LEVEE (xxx Existing Interim Revetment)
		BASIN OR DAM
		CHECKDAM
		MITIGATION/ENVIRONMENTAL

### RELATED FACILITIES

	WATERCOURSE
	NON SYSTEM CHANNELS, STREET WATERWAYS OR STORM DRAINS, & CHANNELS IN RIVERSIDE CO.
	COUNTY BOUNDARY LINE

### NOTE:

SYMBOLGY TAKES PRECEDENCE OVER NAMING CONVENTION



S.B.C.F.C.D. SYSTEM INDEX

## SANTA ANA RIVER SYSTEM

3-100-00

REV. DATE:	ACAD NO:	S.B.C.F.C.D. FILE NO.:
1-2022	SI3100	RM-D4-8

# FLOOD CONTROL DISTRICT FACILITIES

## ZONE - 3

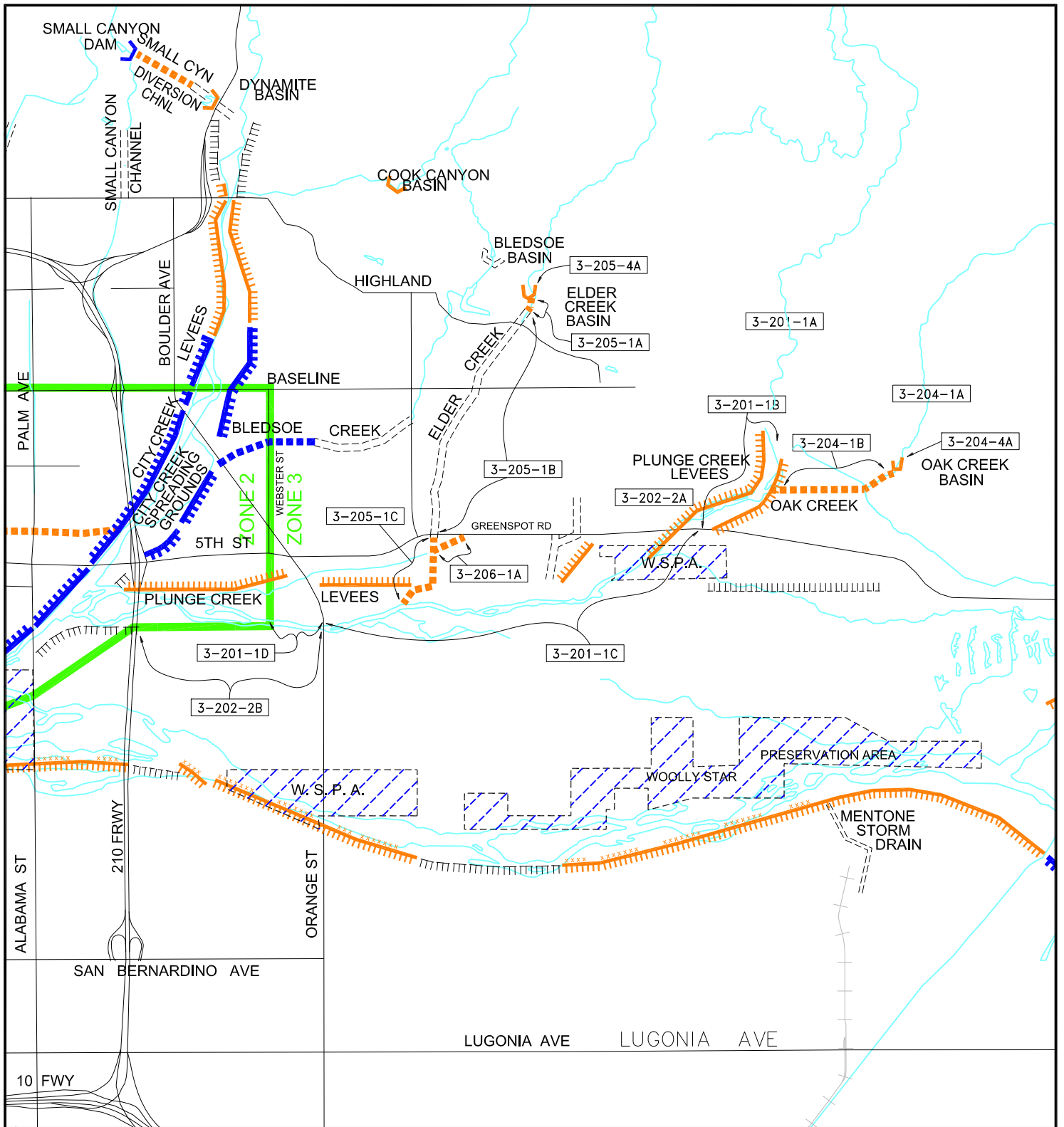
SYSTEM #	FACILITY NAME	REACH LIMITS
<b><u>3-000-00</u></b>	<b><u>ZONE 3^</u></b>	<b><u>General</u></b>
<b><u>3-100-00</u></b>	<b><u>SANTA ANA RIVER SYSTEM^</u></b>	<b><u>General / Santa Ana River Basin Survey</u></b>
3-101-1A	Santa Ana River	Above Greenspot Rd.
3-101-1B	Santa Ana River"	Greenspot Rd. to Orange St.
3-101-1C	Santa Ana River	Orange St. to Alabama St.
3-101-1D	Santa Ana River	Alabama St. to Tippecanoe Ave.
3-101-1E	Santa Ana River	Tippecanoe to Waterman Ave.
3-101-1F	Santa Ana River (Incl. COE)	Waterman Ave. to South "E" St.
3-102-4A	Mentone Dam, COE^	Santa Ana River south of E. Highlands; (no longer exists; see 3-104-3A)
<b><u>3-103-00</u></b>	<b><u>Santa Ana River, COE^</u></b>	<b><u>SAR - All Zones Including Orange &amp; Riverside Co.: See 1-000, 2-700 &amp; 3-100 Prior to September 1984</u></b>
3-104-3A	Seven Oaks Dam, COE [DSOD]	Seven Oaks Dam
3-104-9A	Seven Oaks Dam, COE^	Water Conservation Feasibility Study
3-104-9B	Mitigation Lands (W.S.P.A.) Woolly Star Preservation Area	Mitigation for Seven Oaks Dam project, COE (Records maintained by Right of Way Department)

All facilities, unless denoted otherwise, are operated and maintained by the Flood Control District.

" owned (via r/w or easement) by FCD but not maintained      \* owned by others      ^ not owned, use as correspondence file number only

\*\* used only during Federal Project coordination

Revised 1/2023



### LEGEND

◀ 1-201-1D ▶ F.C.D. SYSTEM NUMBER AND REACH

### FLOOD CONTROL SYSTEM

ULTIMATE	INTERIM	
		CHANNEL
		STORM DRAIN
		LEVEE (xxx Existing Interim Revetment)
		BASIN OR DAM
		CHECKDAM
		MITIGATION/ENVIRONMENTAL

### RELATED FACILITIES

	WATERCOURSE
	NON SYSTEM CHANNELS, STREET WATERWAYS OR STORM DRAINS, & CHANNELS IN RIVERSIDE CO.
	COUNTY BOUNDARY LINE

### NOTE:

SYMBOLGY TAKES PRECEDENCE OVER NAMING CONVENTION



S.B.C.F.C.D. SYSTEM INDEX

**PLUNGE CREEK  
SYSTEM**  
3-200

REV. DATE: 1-2022	ACAD NO: SI3200	S.B.C.F.C.D. FILE NO.: RM-D4-8
----------------------	--------------------	-----------------------------------

# **FLOOD CONTROL DISTRICT FACILITIES**

## **ZONE - 3**

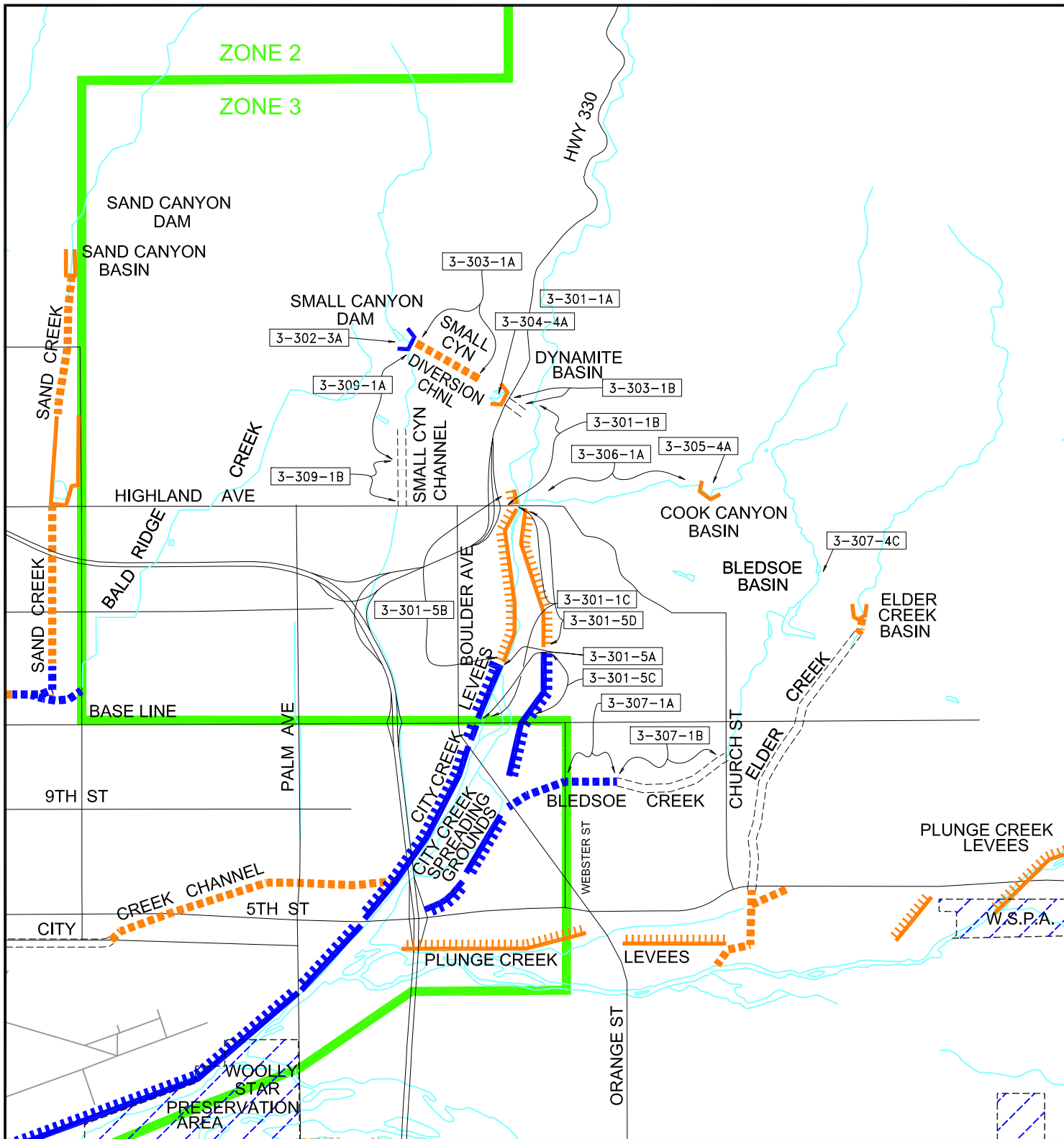
<b>SYSTEM #</b>	<b>FACILITY NAME</b>	<b>REACH LIMITS</b>
<b><u>3-200-00</u></b>	<b><u>PLUNGE CREEK SYSTEM^</u></b>	<b><u>General</u></b>
3-201-1A	Plunge Creek^	Above Canyon mouth (NDC)
3-201-1B	Plunge Creek	Canyon mouth to Greenspot Rd.
3-201-1C	Plunge Creek	Greenspot Rd. to Orange St.
3-201-1D	Plunge Creek	Orange St. to Webster St. extension (Bdry. Between Zone 2 & 3)
3-202-2A	Plunge Creek Spreading Grounds	Canyon mouth to Greenspot Rd.
3-202-2B	Plunge Creek Spreading Grounds	Orange St. to City Creek confluence
3-204-1A	Oak Creek^	Above Canyon mouth (NDC)
3-204-1B	Oak Creek	Canyon mouth to Plunge Creek
3-204-4A	Oak Creek Basin	Above Canyon mouth
3-205-1A	Elder Creek	Basin Drain to 300' u/s Highland Ave.
3-205-1B	Elder Creek*	300' u/s Highland Ave. to Greenspot Rd. (East Highland Ranch)
3-205-1C	Elder Creek	Greenspot Rd. to Plunge Creek
3-205-4A	Elder Creek Basin	North of Intersection of Van Leuven and Randall
3-206-1A	East Highland SD	Merris Ave to Elder Creek

**All facilities, unless denoted otherwise, are operated and maintained by the Flood Control District.**

" owned (via r/w or easement) by FCD but not maintained      \* owned by others      ^ not owned, use as correspondence file number only

\*\* used only during Federal Project coordination

Revised 1/2023



### LEGEND

◀ 1-201-1D ▶ F.C.D. SYSTEM NUMBER AND REACH

#### FLOOD CONTROL SYSTEM

ULTIMATE	INTERIM	
		CHANNEL
		STORM DRAIN
		LEVEE (xxx Existing Interim Revetment)
		BASIN OR DAM
		CHECKDAM
		MITIGATION/ENVIRONMENTAL

#### RELATED FACILITIES

	WATERCOURSE
	NON SYSTEM CHANNELS, STREET WATERWAYS OR STORM DRAINS, & CHANNELS IN RIVERSIDE CO.
	COUNTY BOUNDARY LINE

#### NOTE:

SYMBOLGY TAKES PRECEDENCE OVER NAMING CONVENTION



S.B.C.F.C.D. SYSTEM INDEX

### CITY CREEK SYSTEM

3-300-00

REV. DATE:	ACAD NO:	S.B.C.F.C.D. FILE NO.:
1-2022	SI3300	RM-D4-8



# **FLOOD CONTROL DISTRICT FACILITIES**

## **ZONE - 3**

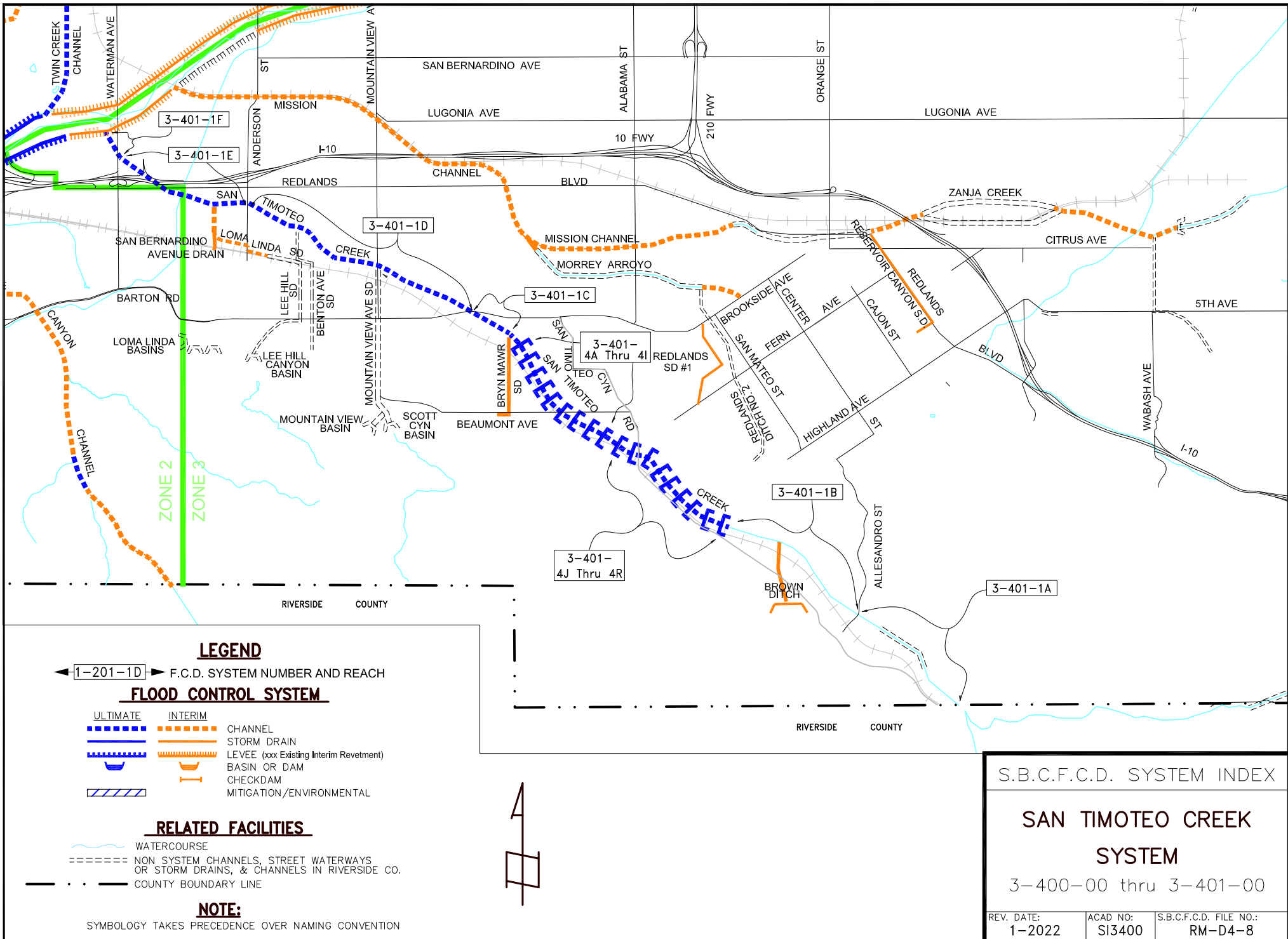
<b>SYSTEM #</b>	<b>FACILITY NAME</b>	<b>REACH LIMITS</b>
<b><u>3-300-00</u></b>	<b><u>CITY CREEK SYSTEM^</u></b>	<b><u>General</u></b>
3-301-1A	City Creek^	Above Canyon mouth (NDC)
3-301-1B	City Creek	Highland Ave. to 2500' upstream
3-301-1C	City Creek	Highland Ave. to Baseline St.
3-301-5A	City Creek Levee – West Bank (COE)	Burns Ave. Ext. to Baseline St.
3-301-5B	City Creek Levee – West Bank	N. of Highland Ave. to Burns Ave. Ext.
3-301-5C	City Creek Levee – East Bank (COE)	Burns Ave. Ext. to Baseline St.
3-301-5D	City Creek Levee – East Bank	Highland Ave. to Burns Ave. Ext.
3-302-3A	Small Canyon Dam [DSOD]	North of Highland Ave., West of SH-330
3-303-1A	Small Canyon Diversion Channel	Small Canyon Dam to Dynamite Basin
3-303-1B	Small Canyon Diversion Channel"	Dynamite Basin to City Creek (R/W only)
3-304-4A	Dynamite Basin	West of SH-330
3-305-4A	Cook Canyon Basin	1 mile East of City Creek; ext. C/L Highland Ave.
3-305-5A	Cook Canyon Diversion Levee^	Above Canyon mouth (doesn't exist)
3-306-1A	Cook Canyon Creek^	Diversion Levee to City Creek (NDC)
3-307-1A	Bledsoe Creek	Webster St. to Streater Ave.
3-307-1B	Bledsoe Creek*	Streater Ave. to downstream of Church (East Highland Ranch)
3-307-4C	Bledsoe Basin*	North of East Highland Reservoir (East Highland Ranch)
<b><u>3-308-00</u></b>	<b><u>HIGHLAND DRAINAGE^</u></b>	<b><u>General</u></b>
3-309-1A	Small Canyon Channel*	Small Canyon Dam to Piedmont (San Bernardino)
3-309-1B	Small Canyon Channel*	Piedmont to north of Highland Ave. (Various Private)

All facilities, unless denoted otherwise, are operated and maintained by the Flood Control District.

" owned (via r/w or easement) by FCD but not maintained      \* owned by others      ^ not owned, use as correspondence file number only

\*\* used only during Federal Project coordination

Revised 1/2023



# FLOOD CONTROL DISTRICT FACILITIES

## ZONE - 3

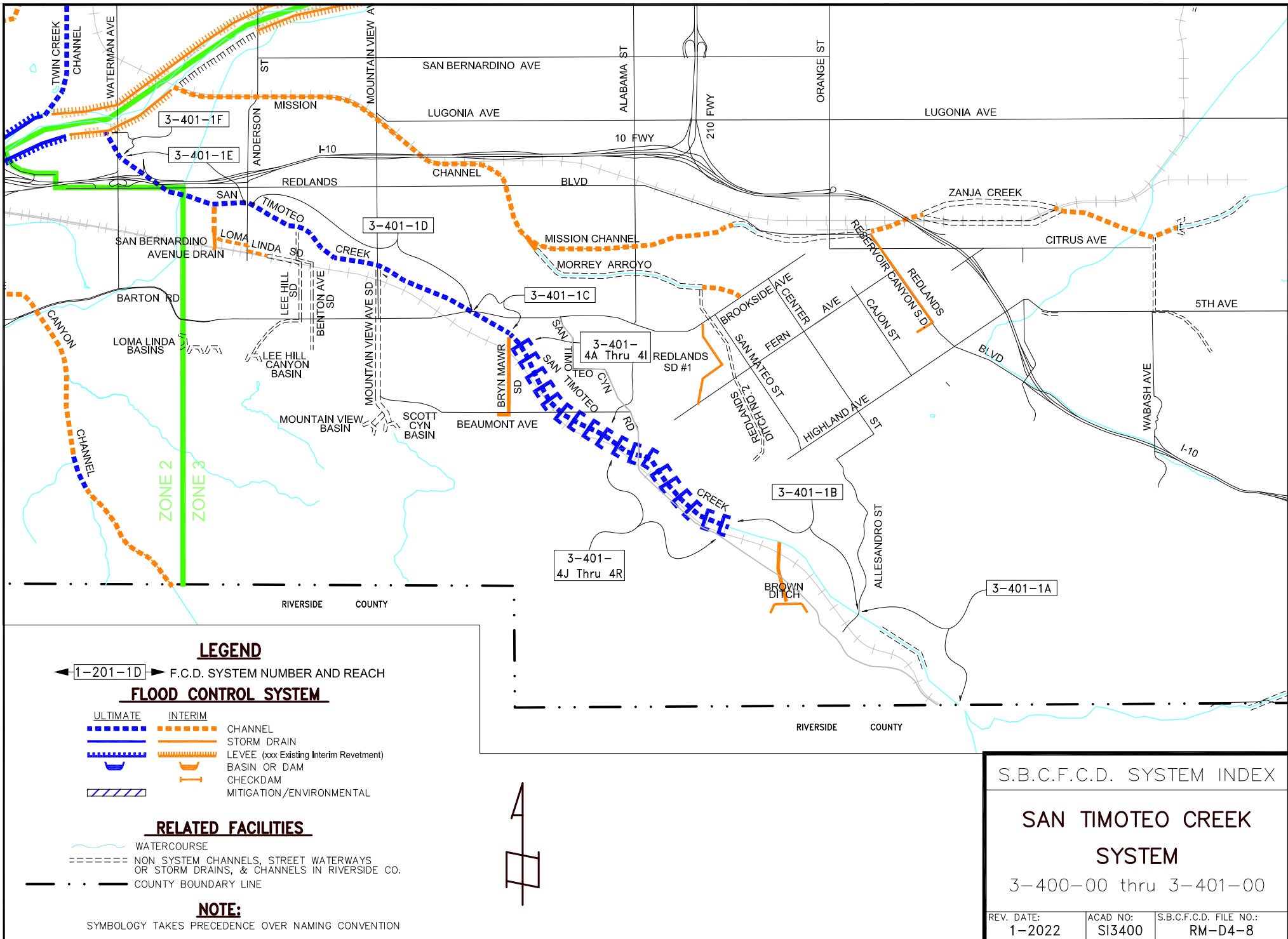
SYSTEM #	FACILITY NAME	REACH LIMITS
<b><u>3-400-00</u></b>	<b><u>SAN TIMOTEO SYSTEM^</u></b>	<b><u>General</u></b>
3-401-1A	San Timoteo Creek	County Line to Alessandro Rd.
3-401-1B	San Timoteo Creek, COE	Alessandro Rd. to Basin #18
3-401-1C	San Timoteo Creek, COE	Basin #1 to Barton Rd.
3-401-1D	San Timoteo Creek, COE	Barton Rd. to Anderson St.
3-401-1E	San Timoteo Creek, COE	Anderson St. to Waterman Ave.
3-401-1F	San Timoteo Creek, COE	Waterman Ave. to Santa Ana River
3-401-4A	San Timoteo Sediment Basin #1, COE	2100' upstream of Barton Road
3-401-4B	San Timoteo Sediment Basin #2, COE	600' upstream Basin #1
3-401-4C	San Timoteo Sediment Basin #3, COE	1150' upstream Basin #2
3-401-4D	San Timoteo Sediment Basin #4, COE	1600' upstream Basin #3
3-401-4E	San Timoteo Sediment Basin #5, COE	Downstream Beaumont Ave
3-401-4F	San Timoteo Sediment Basin #6, COE	Upstream Beaumont Ave
3-401-4G	San Timoteo Sediment Basin #7, COE	500' upstream Basin #6
3-401-4H	San Timoteo Sediment Basin #8, COE	350' upstream Basin #7
3-401-4I	San Timoteo Sediment Basin #9, COE	600' upstream of Basin #8
3-401-4J	San Timoteo Sediment Basin #10, COE	650' d/s Basin #11
3-401-4K	San Timoteo Sediment Basin #11, COE	Downstream San Timoteo Cyn Rd
3-401-4L	San Timoteo Sediment Basin #12, COE	Upstream San Timoteo Cyn Rd
3-401-4M	San Timoteo Sediment Basin #13, COE	700' upstream Basin #12
3-401-4N	San Timoteo Sediment Basin #14, COE	600' upstream Basin #13
3-401-4O	San Timoteo Sediment Basin #15, COE	600' upstream Basin #14
3-401-4P	San Timoteo Sediment Basin #16, COE	600' upstream Basin #15
3-401-4Q	San Timoteo Sediment Basin #17, COE	600' upstream Basin #16
3-401-4R	San Timoteo Sediment Basin #18, COE	600' upstream Basin #17

All facilities, unless denoted otherwise, are operated and maintained by the Flood Control District.

" owned (via r/w or easement) by FCD but not maintained      \* owned by others      ^ not owned, use as correspondence file number only

\*\* used only during Federal Project coordination

Revised 1/2023



# **FLOOD CONTROL DISTRICT FACILITIES**

## **ZONE - 3**

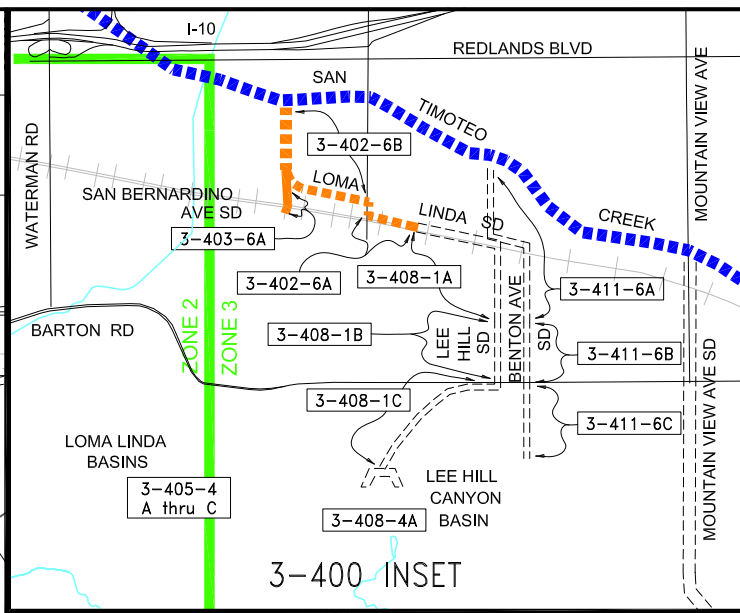
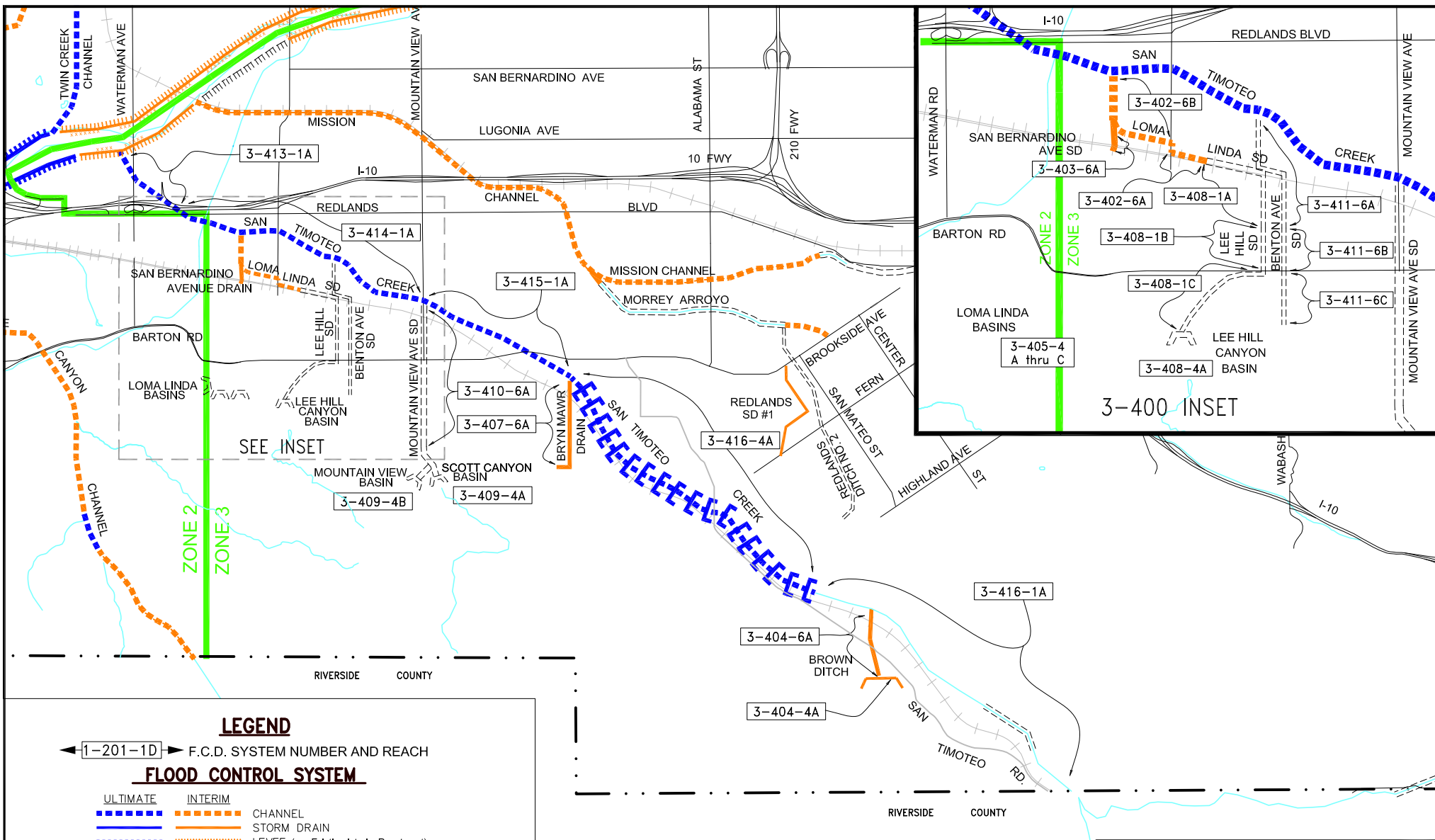
<b>SYSTEM #</b>	<b>FACILITY NAME</b>	<b>REACH LIMITS</b>
<b><u>3-400-00</u></b>	<b><u>SAN TIMOTEO SYSTEM^</u></b>	<b><u>General</u></b>
3-401-1A	San Timoteo Creek	County Line to Alessandro Rd.
3-401-1B	San Timoteo Creek, COE	Alessandro Rd. to Basin #18
3-401-1C	San Timoteo Creek, COE	Basin #1 to Barton Rd.
3-401-1D	San Timoteo Creek, COE	Barton Rd. to Anderson St.
3-401-1E	San Timoteo Creek, COE	Anderson St. to Waterman Ave.
3-401-1F	San Timoteo Creek, COE	Waterman Ave. to Santa Ana River
3-401-4A	San Timoteo Sediment Basin #1, COE	2100' upstream of Barton Road
3-401-4B	San Timoteo Sediment Basin #2, COE	600' upstream Basin #1
3-401-4C	San Timoteo Sediment Basin #3, COE	1150' upstream Basin #2
3-401-4D	San Timoteo Sediment Basin #4, COE	1600' upstream Basin #3
3-401-4E	San Timoteo Sediment Basin #5, COE	Downstream Beaumont Ave
3-401-4F	San Timoteo Sediment Basin #6, COE	Upstream Beaumont Ave
3-401-4G	San Timoteo Sediment Basin #7, COE	500' upstream Basin #6
3-401-4H	San Timoteo Sediment Basin #8, COE	350' upstream Basin #7
3-401-4I	San Timoteo Sediment Basin #9, COE	600' upstream of Basin #8
3-401-4J	San Timoteo Sediment Basin #10, COE	650' d/s Basin #11
3-401-4K	San Timoteo Sediment Basin #11, COE	Downstream San Timoteo Cyn Rd
3-401-4L	San Timoteo Sediment Basin #12, COE	Upstream San Timoteo Cyn Rd
3-401-4M	San Timoteo Sediment Basin #13, COE	700' upstream Basin #12
3-401-4N	San Timoteo Sediment Basin #14, COE	600' upstream Basin #13
3-401-4O	San Timoteo Sediment Basin #15, COE	600' upstream Basin #14
3-401-4P	San Timoteo Sediment Basin #16, COE	600' upstream Basin #15
3-401-4Q	San Timoteo Sediment Basin #17, COE	600' upstream Basin #16
3-401-4R	San Timoteo Sediment Basin #18, COE	600' upstream Basin #17

**All facilities, unless denoted otherwise, are operated and maintained by the Flood Control District.**

" owned (via r/w or easement) by FCD but not maintained      \* owned by others      ^ not owned, use as correspondence file number only

\*\* used only during Federal Project coordination

Revised 2/2023



### LEGEND

◀ 1-201-1D ▶ F.C.D. SYSTEM NUMBER AND REACH

### FLOOD CONTROL SYSTEM

ULTIMATE

INTERIM

CHANNEL

STORM DRAIN

LEVEE (xxx Existing Interim Revetment)

BASIN OR DAM

CHECKDAM

MITIGATION/ENVIRONMENTAL

WATERCOURSE

### RELATED FACILITIES

WATERCOURSE

NON SYSTEM CHANNELS, STREET WATERWAYS OR STORM DRAINS, & CHANNELS IN RIVERSIDE CO.

COUNTY BOUNDARY LINE

### NOTE:

SYMBOLOLOGY TAKES PRECEDENCE OVER NAMING CONVENTION

### S.B.C.F.C.D. SYSTEM INDEX

## SAN TIMOTEO CREEK SYSTEM

3-402-00 thru 3-416-00

REV. DATE:  
1-2022

ACAD NO:  
SI3402

S.B.C.F.C.D. FILE NO.:  
RM-D4-8



# **FLOOD CONTROL DISTRICT FACILITIES**

## **ZONE - 3**

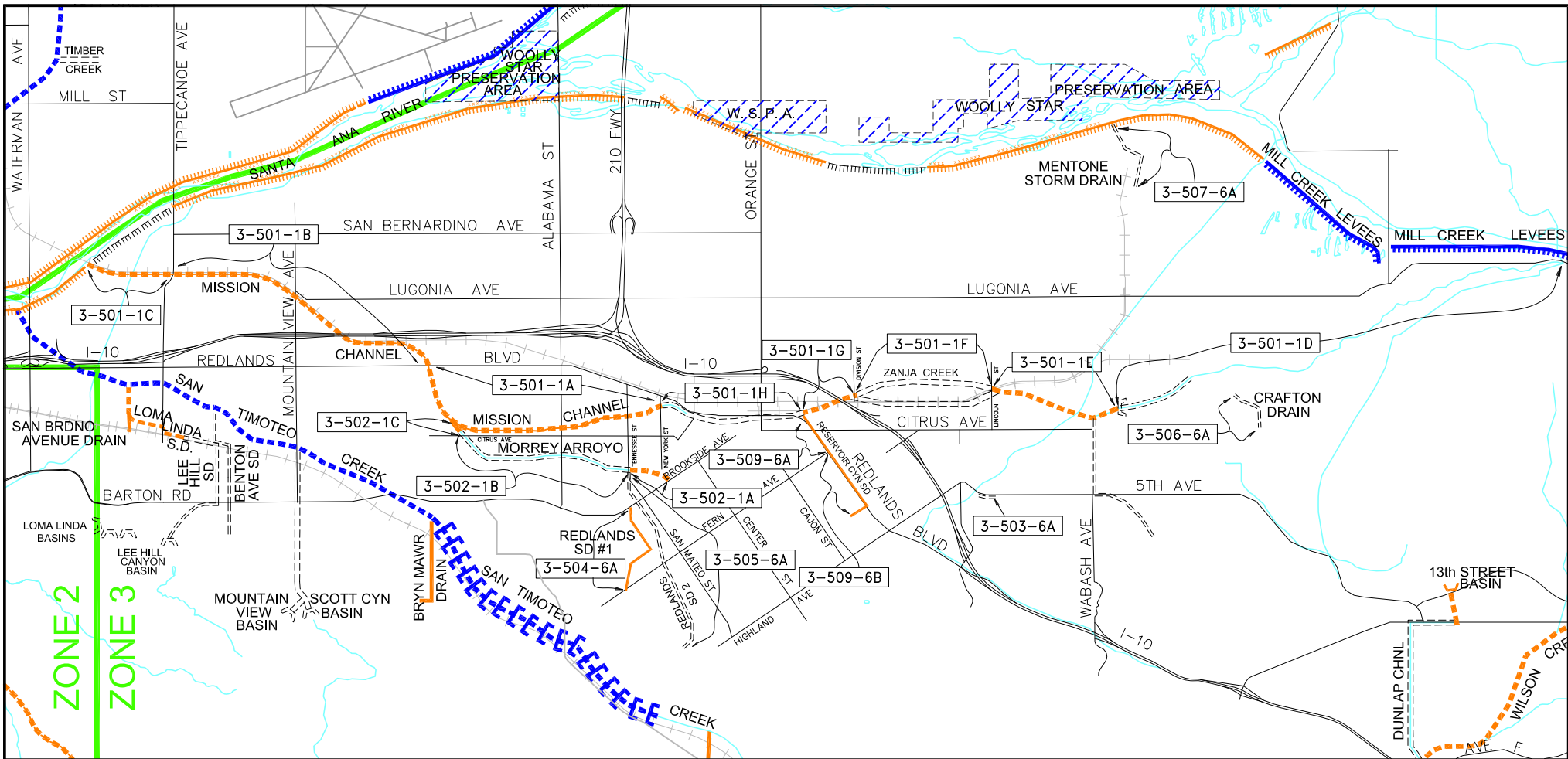
<b>SYSTEM #</b>	<b>FACILITY NAME</b>	<b>REACH LIMITS</b>
3-402-6A	Loma Linda SD (open channel)	East of Anderson St.
3-402-6B	Loma Linda SD (open channel)	West of Anderson St. to San Timoteo Creek
3-403-6A	San Bernardino Avenue SD	UPRR to Loma Linda SD
3-404-6A	Brown Ditch	San Timoteo Rd. to UPRR
3-404-4A	Brown Ditch Basin	South of San Timoteo Canyon Road
3-405-4A	Loma Linda Basin #1*	North of Lawton, west of Campus (Loma Linda)
3-405-4B	Loma Linda Basin #2*	South of Lawton, east of Campus (Loma Linda)
3-405-4C	Loma Linda Basin #3*	South of Lawton, Opposite Campus (Loma Linda)
3-406-6A	Clock Ranch Drain^	T-2S, R-3W, Sec-5; <b>not an existing facility</b>
3-407-6A	Bryn Mawr Drain"	San Timoteo Creek to Beaumont Ave.
3-408-1A	Lee Hill SD*	Loma Linda Storm Drain to D/S Prospect (Loma Linda)
3-408-1B	Lee Hill SD*	Downstream of Prospect to Barton Rd. (Loma Linda)
3-408-1C	Lee Hill SD*	Barton Rd. to Lee Hill Canyon Basin (Loma Linda)
3-408-4A	Lee Hill Canyon Basin*	South of Richardson St. (Loma Linda)
3-409-4A	Scott Canyon Basin^	South of Beaumont Ave., East of Mt. View (Loma Linda)
3-409-4B	Mountain View Basin^	South of Beaumont Ave., west of Mt. View (Loma Linda)
3-410-6A	Mountain View Avenue SD*	Scott Canyon Basins to San Timoteo Creek (Loma Linda)
3-411-6A	Benton Avenue SD*	San Timoteo Channel to SPRR (Loma Linda)
3-411-6B	Benton Avenue SD*	UPRR to Barton Rd. (Loma Linda)
3-411-6C	Benton Avenue SD*	Barton Rd. to Lawton St. (Loma Linda)
<b><u>3-412-00</u></b>	<b><u>SAN TIMOTEO CREEK IMP. PROJECT**^</u></b>	<b><u>General</u></b>
3-413-1A	San Timoteo Creek Imp. Project**	Phase I - SAR confluence to Redlands Blvd.
3-414-1A	San Timoteo Creek Imp. Project**	Phase II - Redlands Blvd. to Mountain Avenue Ave.
3-415-1A	San Timoteo Creek Imp. Project**	Phase IIIa - Mountain Ave. to Barton Road
3-416-1A	San Timoteo Creek Imp. Project**	Phase IIIb - u/s of Debris Basins to County Line
3-416-4A	San Timoteo Creek Imp. Project**	Phase IIIb - Debris Basins to u/s of Barton Road

**All facilities, unless denoted otherwise, are operated and maintained by the Flood Control District.**

" owned (via r/w or easement) by FCD but not maintained      \* owned by others      ^ not owned, use as correspondence file number only

\*\* used only during Federal Project coordination

Revised 2/2023



### LEGEND

◀ 1-201-1D ▶ F.C.D. SYSTEM NUMBER AND REACH

### FLOOD CONTROL SYSTEM

ULTIMATE	INTERIM	
		CHANNEL
		STORM DRAIN
		LEVEE (xxx Existing Interim Revetment)
		BASIN OR DAM
		CHECKDAM
		MITIGATION/ENVIRONMENTAL

### RELATED FACILITIES

	WATERCOURSE
	NON SYSTEM CHANNELS, STREET WATERWAYS OR STORM DRAINS, & CHANNELS IN RIVERSIDE CO.
	COUNTY BOUNDARY LINE

### NOTE:

SYMBOLGY TAKES PRECEDENCE OVER NAMING CONVENTION



S.B.C.F.C.D. SYSTEM INDEX

## MISSION-ZANJA CREEK SYSTEM

3-500-00

REV. DATE: 1-2022	ACAD NO: SI3500	S.B.C.F.C.D. FILE NO.: RM-D4-8
----------------------	--------------------	-----------------------------------

# **FLOOD CONTROL DISTRICT FACILITIES**

## **ZONE - 3**

<b>SYSTEM #</b>	<b>FACILITY NAME</b>	<b>REACH LIMITS</b>
<b><u>3-500-00</u></b>	<b><u>MISSION-ZANJA CREEK SYSTEM^</u></b>	<b><u>General</u></b>
3-501-1A	Mission Channel	New York Ave. to Redlands Blvd.
3-501-1B	Mission Channel	Redlands Blvd. to Tippecanoe Ave.
3-501-1C	Mission Channel	Tippecanoe Ave. to Santa Ana River
3-501-1D	Zanja Creek*	Mill Creek to Opal St. (Historical; Partial R/W only)
3-501-1E	Zanja Creek	Opal St. to Lincoln
3-501-1F	Zanja Creek*	Lincoln St. to Division St.
3-501-1G	Zanja Creek	Division to 275' west of 9th St.
3-501-1H	Zanja Creek*	275' west of 9th to New York Ave. (Redlands)
3-502-1A	Morrey Arroyo	Brookside Ave. to Tennessee
3-502-1B	Morrey Arroyo*	Tennessee to Citrus Ave. (Redlands)
3-502-1C	Morrey Arroyo	Citrus Ave. to Mission channel
3-503-6A	5th Avenue SD*	Marion Rd. to Fairview Rd. (Redlands)
3-504-6A	Redlands SD #1"	Laurel Ave. to Brookside Ave. (Redlands) (R/W only)
3-505-6A	Redlands SD #2A*	Cedar to Crescent (Redlands)
<b><u>3-506-00</u></b>	<b><u>CRAFTON DRAINAGE^</u></b>	<b><u>General</u></b>
3-506-6A	Crafton Drain^	Citrus to Third Ave. (NDC)
3-507-6A	Mentone SD"	Carlsbad to Santa Ana River (NDC) (R/W only)
3-508-1A	Zanja By-Pass^	Dearborn to Santa Ana River (NDC) (not shown)
3-509-6A	Reservoir Canyon SD^	Zanja to Fern
3-509-6B	Reservoir Canyon SD*	Fern to upstream (Redlands)
<b><u>3-550-00</u></b>	<b><u>REDLANDS DRAINAGE SYSTEM^</u></b>	<b><u>General</u></b>
3-551-6A	Reservoir Canyon SD^	(Does not exist - pertained to Participation Project)

All facilities, unless denoted otherwise, are operated and maintained by the Flood Control District.

" owned (via r/w or easement) by FCD but not maintained      \* owned by others      ^ not owned, use as correspondence file number only

\*\* used only during Federal Project coordination

Revised 2/2023



# **FLOOD CONTROL DISTRICT FACILITIES**

## **ZONE - 3**

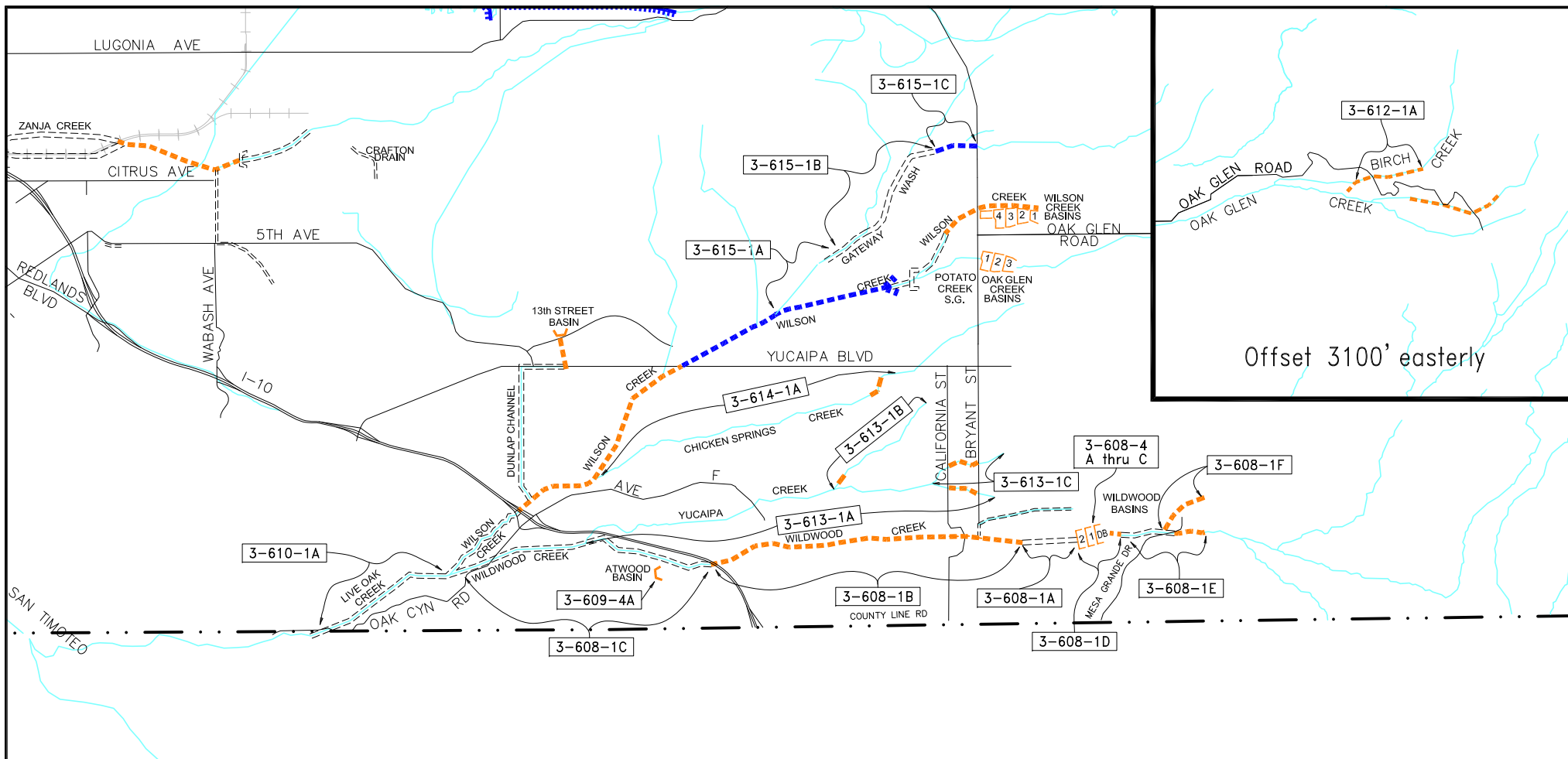
<b>SYSTEM #</b>	<b>FACILITY NAME</b>	<b>REACH LIMITS</b>
<b><u>3-600-00</u></b>	<b><u>WILSON CREEK SYSTEM^</u></b>	<b><u>General</u></b>
3-601-1A	Wilson Creek	Fremont St. to Bryant St.
3-601-1B	Wilson Creek	Bryant St. to Yucaipa Blvd.
3-601-1C	Wilson Creek	Yucaipa Blvd. to I-10 Fwy
3-601-1D	Wilson Creek*	I-10 Fwy to Live Oak Creek
3-602-2E	Wilson Creek Sprdg. Grnds. (Wilson Basins)	East of Bryant, North of Oak Glen Rd. (w/o Basin #4)
3-602-4A	Wilson Creek Basin #1	West of Fremont St.
3-602-4B	Wilson Creek Basin #2	500' west of Fremont St.
3-602-4C	Wilson Creek Basin #3	1200' West of Fremont St.
3-602-4D	Wilson Creek Basin #4	1800' West of Fremont St.
3-603-1A	Oak Glen Creek	Oak Glen Rd to 3000' upstream.
3-603-1B	Oak Glen Creek	Oak Glen Rd to 1000' d/s of Harris Rd.
3-603-1C	Oak Glen Creek^	1000' d/s of Harris Rd. to Bryant (NDC)
3-603-4A	Oak Glen Creek Basin #1	East of Bryant Street 1400' south of Oak Glen Road
3-603-4B	Oak Glen Creek Basin #2	East of Oak Glen Creek Basin #1
3-603-4C	Oak Glen Creek Basin #3	East of Oak Glen Creek Basin #2
3-604-1A	Potato Creek	Bryant St. to Wilson Creek (Potato Creek Sprdg. Grds.)
3-605-2A	Potato Creek Spreading Grounds	Potato Creek & Wilson Creek
3-606-4A	13th Street Basin*	North of Chapman Heights Rd.
3-607-6A	Dunlap SD (13th Street SD)*(open channel)	Yucaipa Blvd. to Wilson Creek
3-607-6B	Dunlap SD (13th Street SD)*(open channel)	13th St. to Yucaipa Blvd.

**All facilities, unless denoted otherwise, are operated and maintained by the Flood Control District.**

" owned (via r/w or easement) by FCD but not maintained      \* owned by others      ^ not owned, use as correspondence file number only

\*\* used only during Federal Project coordination

Revised 2/2023



## LEGEND

◀ 1-201-1D ▶ F.C.D. SYSTEM NUMBER AND REACH

### FLOOD CONTROL SYSTEM

ULTIMATE	INTERIM	
		CHANNEL
		STORM DRAIN
		LEVEE (xxx Existing Interim Revetment)
		BASIN OR DAM
		CHECKDAM
		MITIGATION/ENVIRONMENTAL

### RELATED FACILITIES

	WATERCOURSE
	NON SYSTEM CHANNELS, STREET WATERWAYS OR STORM DRAINS, & CHANNELS IN RIVERSIDE CO.
	COUNTY BOUNDARY LINE

### NOTE:

SYMBOLGY TAKES PRECEDENCE OVER NAMING CONVENTION



S.B.C.F.C.D. SYSTEM INDEX

## WILSON & WILDWOOD CREEKS SYSTEM

3-608-00 thru 3-615-1C

REV. DATE:	ACAD NO:	S.B.C.F.C.D. FILE NO.:
1-2022	SI3608	RM-D4-8



# FLOOD CONTROL DISTRICT FACILITIES

## ZONE - 3

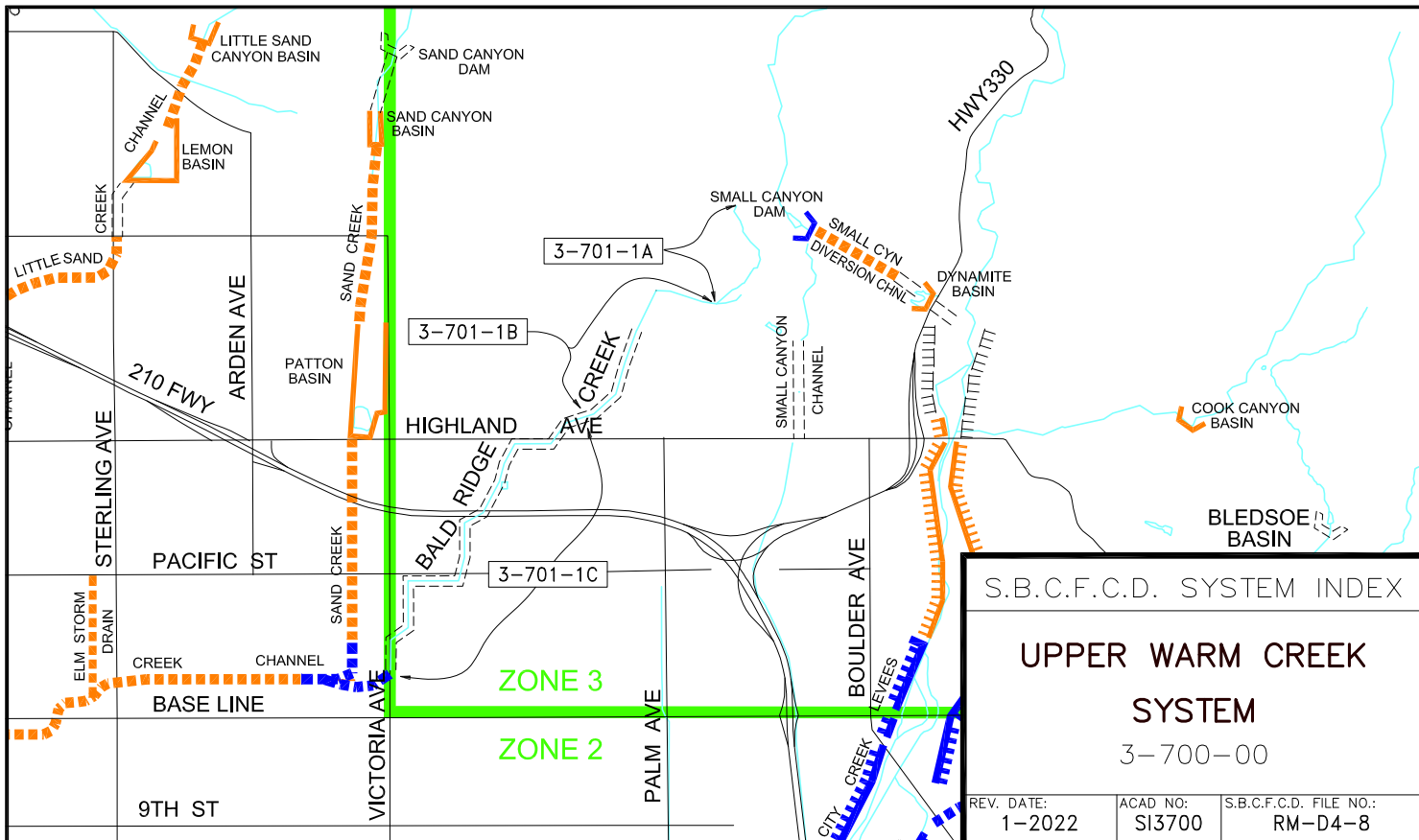
SYSTEM #	FACILITY NAME	REACH LIMITS
<b><u>3-608-00</u></b>	<b><u>WILDWOOD CREEK SYSTEM</u></b>	<b><u>General</u></b>
3-608-1A	Wildwood Creek^	Wildwood Basin 2 Outlet, to 1400' upstream Bryant St. (NDC)
3-608-1B	Wildwood Creek	1400' upstream of Bryant St. to I-10
3-608-1C	Wildwood Creek*	I-10 Fwy to Live Oak Canyon Creek (Caltrans)
3-608-1D	Wildwood Creek	850' downstream of Mesa Grande to Wildwood Basin 2 Outlet
3-608-1E	Wildwood Creek^	850' downstream of Mesa Grande to upstream (NDC)
3-608-1F	Water Canyon Creek	Cactus Trail to Wildwood Creek
3-608-4A	Wildwood Debris Basin	East of Wildwood Basin #1
3-608-4B	Wildwood Basin #1	East of Wildwood Basin #2
3-608-4C	Wildwood Basin #2	S/O Wildwood Canyon Rd., east of Holmes Street
3-609-4A	Atwood Basin"	Wildwood Creek West of I-10 (R/W only)
<b><u>3-610-00</u></b>	<b><u>LIVE OAK CREEK^</u></b>	<b><u>General</u></b>
3-610-1A	Live Oak Creek^	SB County Line to Wilson/Wildwood Confluence (NDC)
<b><u>3-611-00</u></b>	<b><u>YUCAIPA DRAINAGE^</u></b>	<b><u>General</u></b>
3-612-1A	Birch Creek	Potato Cyn. Rd. to 2800' upstream of Oak Glen Rd.
3-613-1A	Yucaipa Creek	Bryant St. to Confluence with Wildwood Creek (Partial Ownership)
3-613-1B	Yucaipa Creek	Ave "D" to Confluence with 3-613-1A Between 4 <sup>th</sup> Street And 5 <sup>th</sup> Street (Partial Ownership)
3-613-1C	Yucaipa Creek	Douglas Street to Confluence with 3-613-1A Between 2 <sup>nd</sup> Street and California Street (Partial Ownership)
3-614-1A	Chicken Springs Creek	3 <sup>rd</sup> Street S/O Yucaipa Blvd. to Confluence with Wilson Creek
3-615-1A	Gateway Wash	Wilson Creek to SBVMWD Reservoir
3-615-1B	Gateway Wash*	SBVMWD Reservoir thru Regional Park (Regional Prks)
3-615-1C	Gateway Wash	Regional Park to Bryant St.

All facilities, unless denoted otherwise, are operated and maintained by the Flood Control District.

" owned (via r/w or easement) by FCD but not maintained      \* owned by others      ^ not owned, use as correspondence file number only

\*\* used only during Federal Project coordination

Revised 1/2023



### LEGEND

1-201-1D F.C.D. SYSTEM NUMBER AND REACH

### FLOOD CONTROL SYSTEM

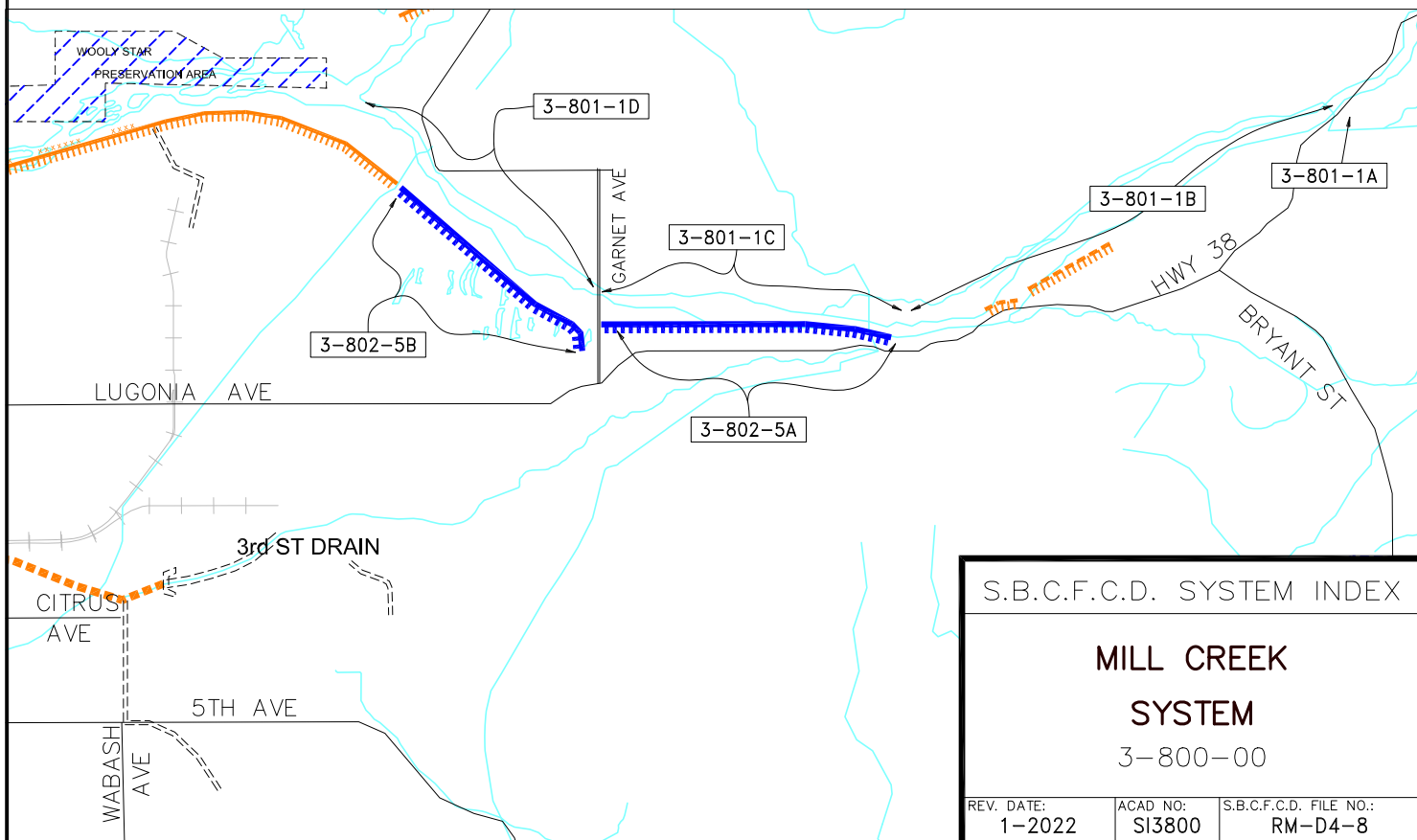
- |                 |                |  |
|-----------------|----------------|--|
| <b>ULTIMATE</b> | <b>INTERIM</b> |  |
|                 |                | CHANNEL                                |
|                 |                | STORM DRAIN                            |
|                 |                | LEVEE (xxx Existing Interim Revetment) |
|                 |                | BASIN OR DAM                           |
|                 |                | CHECKDAM                               |
|                 |                | MITIGATION/ENVIRONMENTAL               |

### RELATED FACILITIES

- |  |  |
|--|--|
|  | WATERCOURSE  |
|  | NON SYSTEM CHANNELS, STREET WATERWAYS OR STORM DRAINS, & CHANNELS IN RIVERSIDE CO. |
|  | COUNTY BOUNDARY LINE   |

### NOTE:

SYMBOLGY TAKES PRECEDENCE OVER NAMING CONVENTION



# FLOOD CONTROL DISTRICT FACILITIES

## ZONE - 3

SYSTEM #	FACILITY NAME	REACH LIMITS
<b><u>3-700-00</u></b>	<b><u>UPPER WARM CREEK SYSTEM^</u></b>	<b><u>General</u></b>
3-701-1A	Baldrige Creek^	Above Canyon mouth (NDC)
3-701-1B	Baldrige Creek	Canyon mouth to Orange St. (Partial Ownership) (upstream of Orange 600' FCD)
3-701-1C	Baldrige Creek	Orange Street to Victoria Ave (Partial FCD; Victoria Ave upstream 700' FCD facility)
3-702-4A	Asylum Basin^	Baldrige Creek 145' north of Highland Ave. (Does Not Exist)
3-703-1A	Patton Intercept"	Cross file purposes only (see Zone 2, Upper Warm Creek project, COE, for main file – 2-520/1.01)
<b><u>3-800-00</u></b>	<b><u>MILL CREEK SYSTEM^</u></b>	<b><u>General</u></b>
3-801-1A	Mill Creek	Above SH 38
3-801-1B	Mill Creek"	SH 38 to Newport Ave (Edison Monument, 9500' upstream Garnet)
3-801-1C	Mill Creek	Edison Monument (9500' upstream Garnet) to Garnet Ave.
3-801-1D	Mill Creek	Garnet Ave. to Santa Ana River
3-802-5A	Mill Creek Levee, COE	Edison Monument (9500' upstream Garnet) to Garnet Ave.
3-802-5B	Mill Creek Levee, COE	Garnet Ave. to Santa Ana River
<b><u>3-995-00</u></b>	<b><u>COMPREHENSIVE STORM DRAIN PLAN^</u></b>	<b><u>General</u></b>
3-995-6A	COMPREHENSIVE STORM DRAIN PLAN #3^	CSDP #3
3-995-6B	COMPREHENSIVE STORM DRAIN PLAN #4^	CSDP #4
3-995-6C	COMPREHENSIVE STORM DRAIN PLAN #5^	CSDP #5
3-995-6D	COMPREHENSIVE STORM DRAIN PLAN #6^	CSDP #6

All facilities, unless denoted otherwise, are operated and maintained by the Flood Control District.

" owned (via r/w or easement) by FCD but not maintained      \* owned by others      ^ not owned, use as correspondence file number only

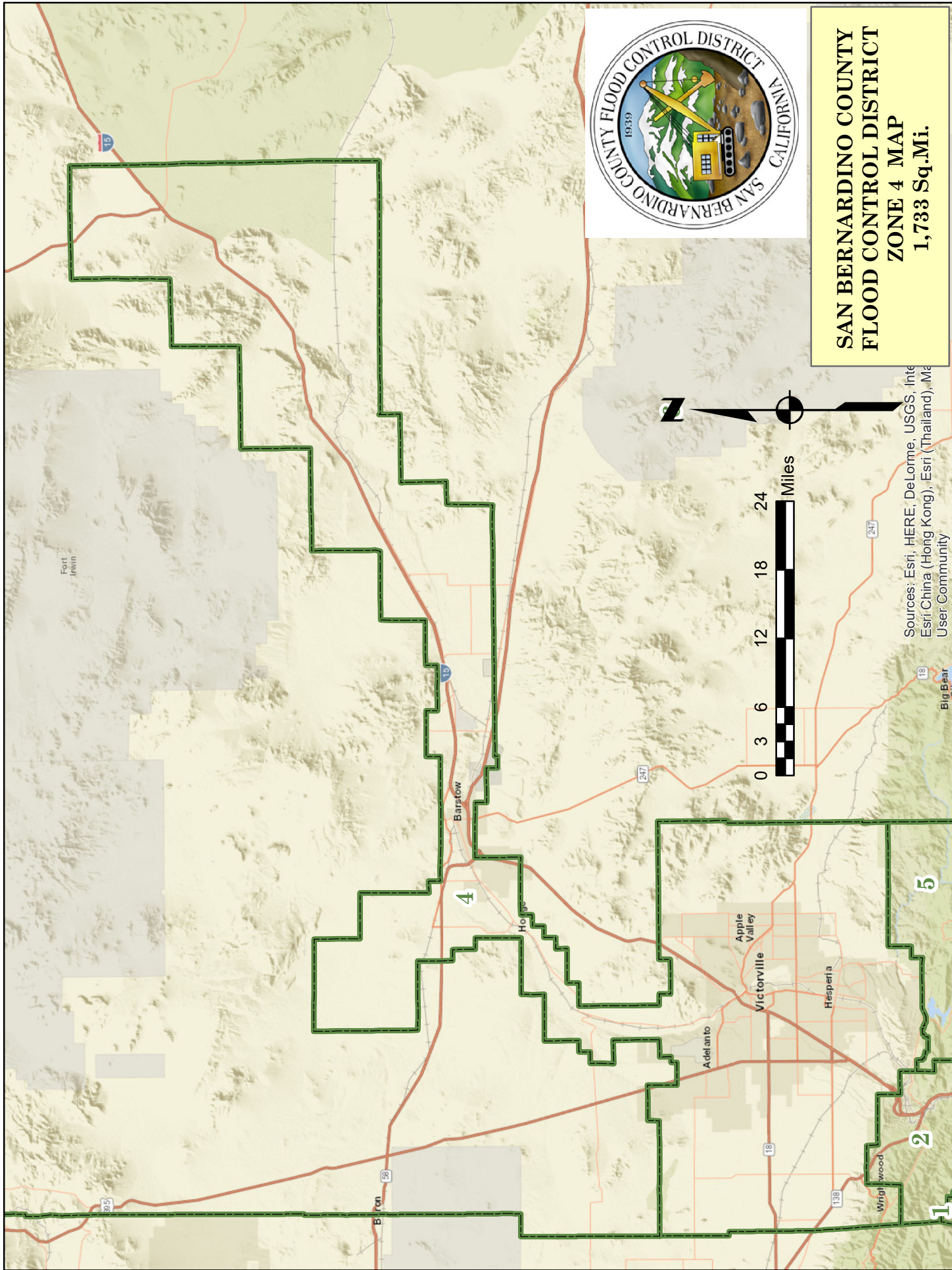
\*\* used only during Federal Project coordination

Revised 2/2023





**SAN BERNARDINO COUNTY  
FLOOD CONTROL DISTRICT  
ZONE 4 MAP  
1,733 Sq.Mi.**



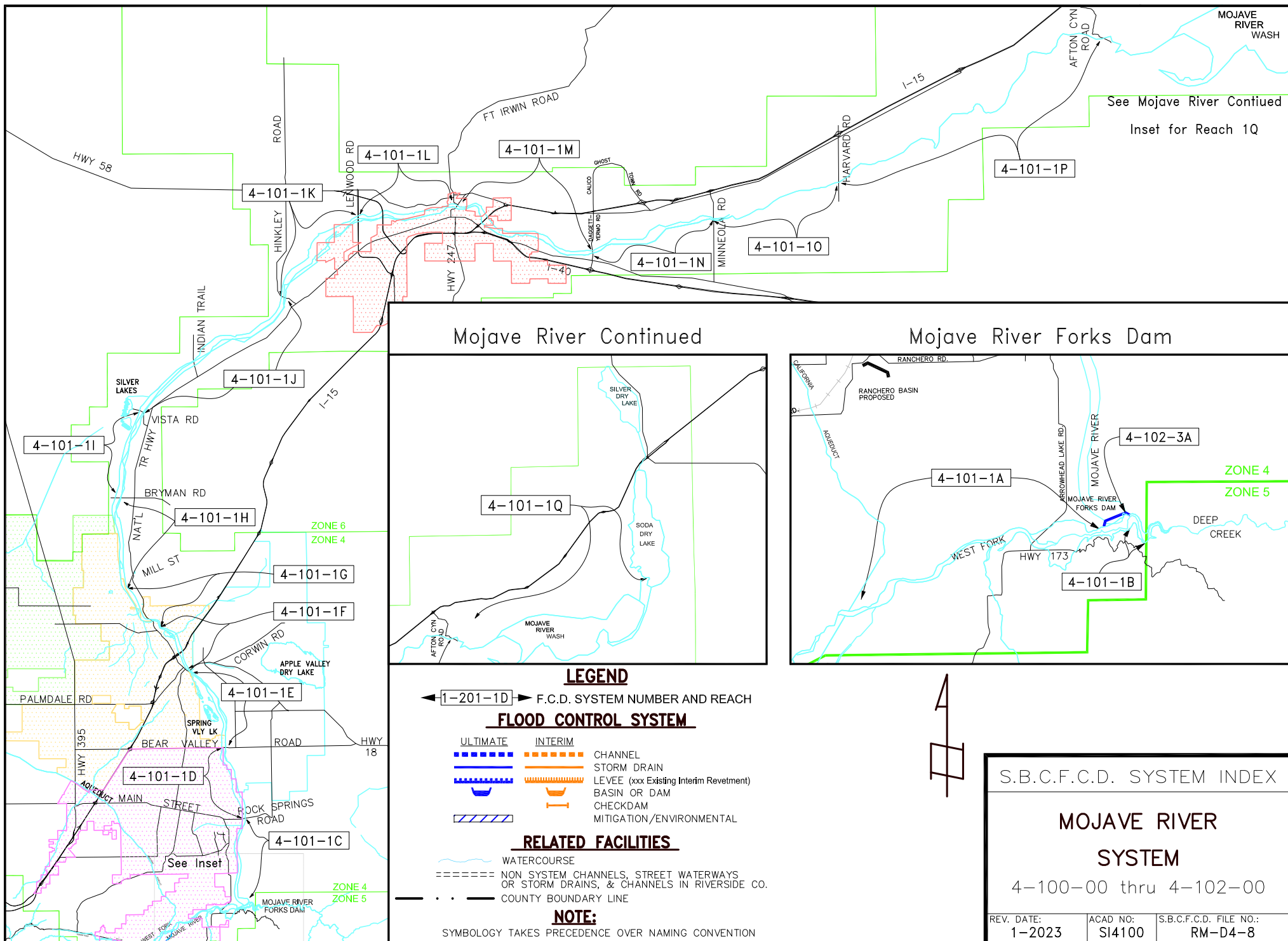
Sources: Esri, HERE, DeLorme, USGS, Intermap, Esri China (Hong Kong), Esri (Thailand), Mapbox, Swatch, User Community

Big Bear

ZONE 4







# FLOOD CONTROL DISTRICT FACILITIES

## ZONE - 4

SYSTEM #	FACILITY NAME	REACH LIMITS
<u>4-000-00</u>	<u>ZONE 4 PROJECTS; COE^</u>	<u>E. Barstow, Mojave River Bank Protection, Lenwood Channel</u>
<u>4-050-00</u>	<u>ZONE 4^</u>	<u>General</u>
<u>4-100-00</u>	<u>MOJAVE RIVER SYSTEM^</u>	<u>General</u>
4-101-1A	West Fork Mojave River*	West and above Forks Dam to Los Flores; for upstream see Zone-5 (US Forest Service)
4-101-1B	Deep Creek*	East above Forks Dam (US Forest Service)
4-101-1C	Mojave River	Forks Dam to Rock Springs Rd.
4-101-1D	Mojave River	Rock Springs Rd. to Bear Valley Rd.
4-101-1E	Mojave River	Bear Valley Rd. to Upper Narrows (920' u/s D St at confluence Desert Knolls Wash)
4-101-1F	Mojave River	Upper Narrows (920' u/s D St at confluence Desert Knolls Wash) to AT&SF Bridge
4-101-1G	Mojave River	AT&SF Bridge to Mill St.
4-101-1H	Mojave River	Mill St. to Bryman Rd.
4-101-1I	Mojave River	Bryman Rd. to Vista Rd.
4-101-1J	Mojave River	Vista Rd. to Hinkley Rd.
4-101-1K	Mojave River	Hinkley Rd. to Lenwood Rd.
4-101-1L	Mojave River	Lenwood Rd. to 1st St., Barstow
4-101-1M	Mojave River	1st St. to Yermo-Daggett Rd.
4-101-1N	Mojave River"	Yermo-Daggett to Minneola Rd.
4-101-1O	Mojave River"	Minneola Rd. to Harvard Rd.
4-101-1P	Mojave River"	Harvard Rd. to Afton Canyon
4-101-1Q	Mojave River"	Afton Canyon to Soda Lake
4-102-3A	Mojave River Forks Dam; COE [DSOD]	Confluence of Deep Creek & West Fork Mojave River

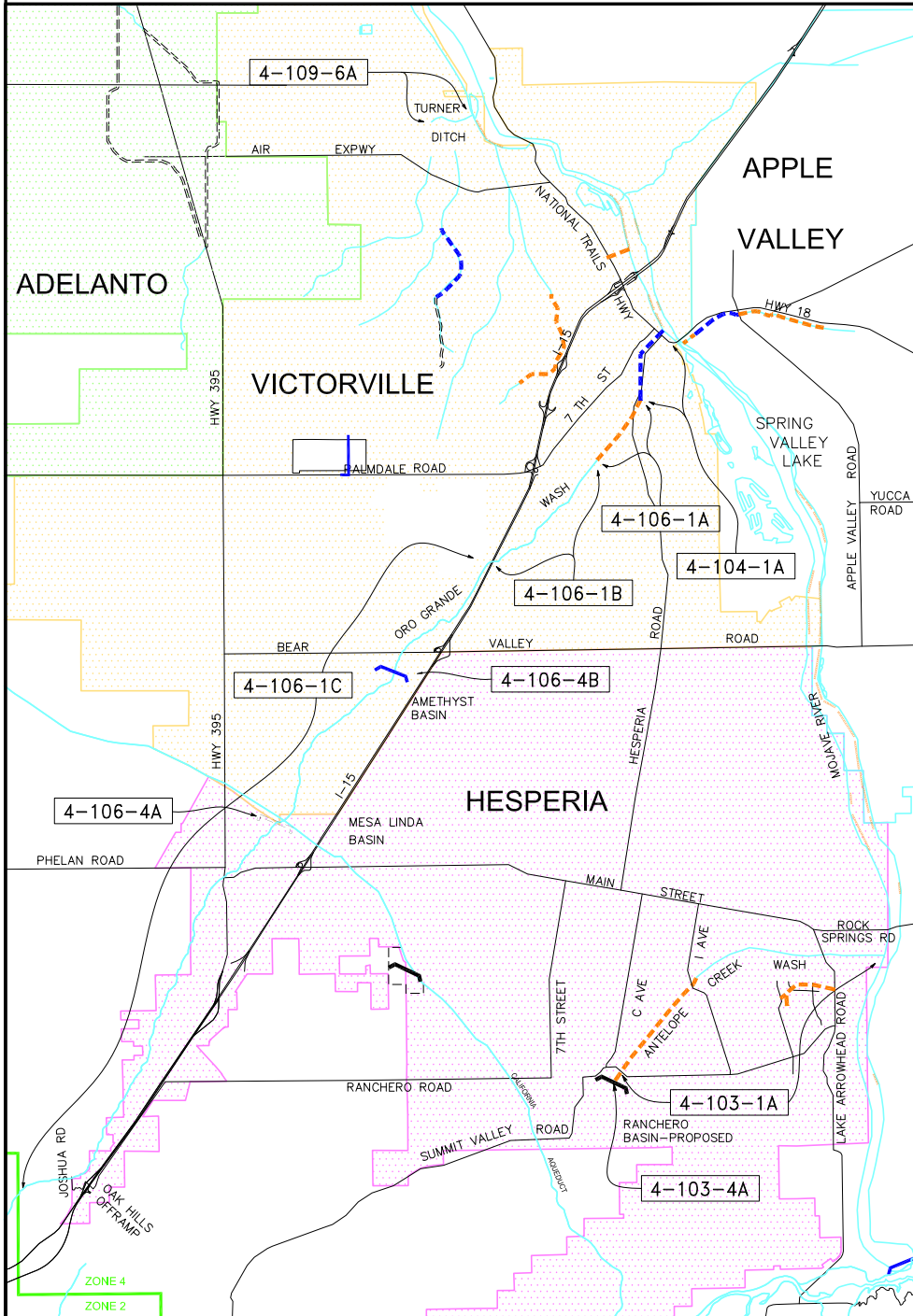
All facilities, unless denoted otherwise, are operated and maintained by the Flood Control District.

" owned (via r/w or easement) by FCD but not maintained      \* owned by others      ^ not owned, use as correspondence file number only

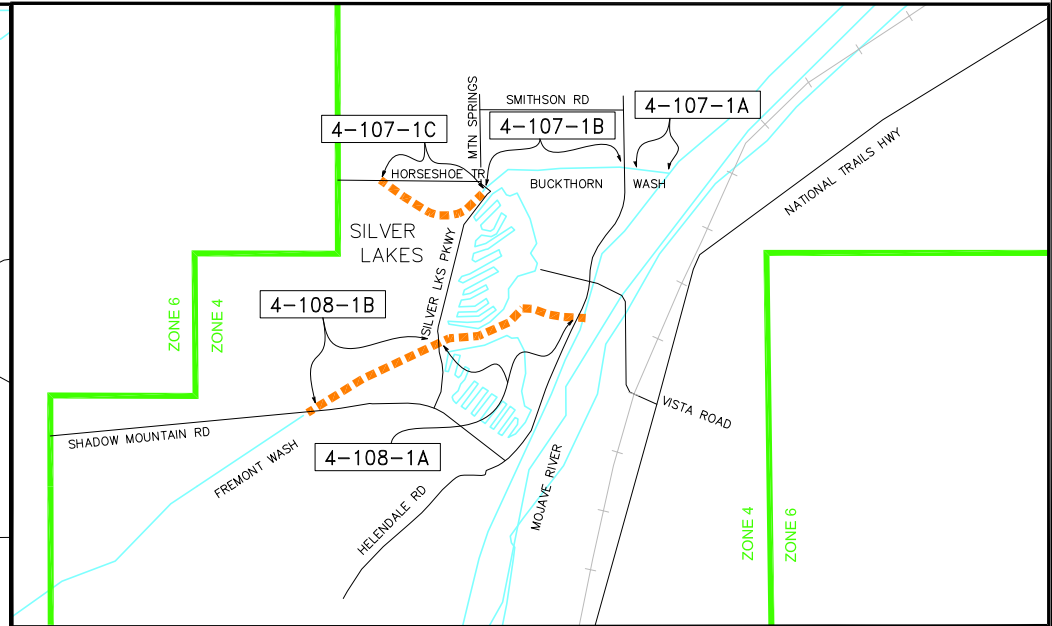
\*\* used only during Federal Project coordination

Revised 1/2023

## Mojave River Forks Dam to Lower Narrows



## Silver Lakes Community



### LEGEND

◀ 1-201-1D ▶ F.C.D. SYSTEM NUMBER AND REACH

### FLOOD CONTROL SYSTEM

ULTIMATE	INTERIM	
		CHANNEL
		STORM DRAIN
		LEVEE (xxx Existing Interim Revetment)
		BASIN OR DAM
		CHECKDAM
		MITIGATION/ENVIRONMENTAL

### RELATED FACILITIES

	WATERCOURSE
	NON SYSTEM CHANNELS, STREET WATERWAYS OR STORM DRAINS, & CHANNELS IN RIVERSIDE CO.
	COUNTY BOUNDARY LINE

### NOTE:

SYMBOLGY TAKES PRECEDENCE OVER NAMING CONVENTION

### S.B.C.F.C.D. SYSTEM INDEX

## MOJAVE RIVER SYSTEM

4-103-00 thru 4-109-00

REV. DATE:	ACAD NO:	S.B.C.F.C.D. FILE NO.:
1-2023	SI4103	RM-D4-8

# **FLOOD CONTROL DISTRICT FACILITIES**

## **ZONE - 4**

<b>SYSTEM #</b>	<b>FACILITY NAME</b>	<b>REACH LIMITS</b>
4-103-1A	Antelope Creek Wash	Mojave River to Canyon mouth; partial FCD (R/W only)
4-103-4A	Ranchero Basin^	South of Ranchero Road ( <b>proposed</b> )
4-104-1A	Oro Grande Wash; COE	Mojave River to upstream of Center St.
<b><u>4-105-00</u></b>	<b><u>Adelanto Water District #2^</u></b>	<b><u>General</u></b>
4-106-1A	Oro Grande Wash	775' upstream Center St. to 800' downstream Green Tree; partial FCD
4-106-1B	Oro Grande Wash"	800' downstream Green Tree upstream to I-15 ( <b>formerly 6-203-1A</b> )
4-106-1C	Oro Grande Wash"	Upstream of I-15 ( <b>formerly 6-203-1B</b> )
4-106-4A	Mesa Linda Basin^	Upstream of Aqueduct along Oro Grande Wash, north of Phelan Road (Hydrology Study Basin #11)
4-106-4B	Amethyst Basin	West of Amethyst Road and south of Sycamore Street (Hydrology Study Basin #9)
4-107-1A	Buckthorn Wash	Mojave River to Helendale Rd.
4-107-1B	Buckthorn Wash"	Helendale Rd. to Mountain Springs Rd. (R/W only)
4-107-1C	Buckthorn Wash	Mountain Springs Rd. west to Horseshoe Trail
4-108-1A	Fremont Wash	Mojave River to Silver Lakes Parkway
4-108-1B	Fremont Wash	Silver Lakes Parkway to 600' downstream Shadow Mountain Rd. (R/W only)
4-109-6A	Turner Ditch*	Turner Rd. to Mojave River (Victorville)

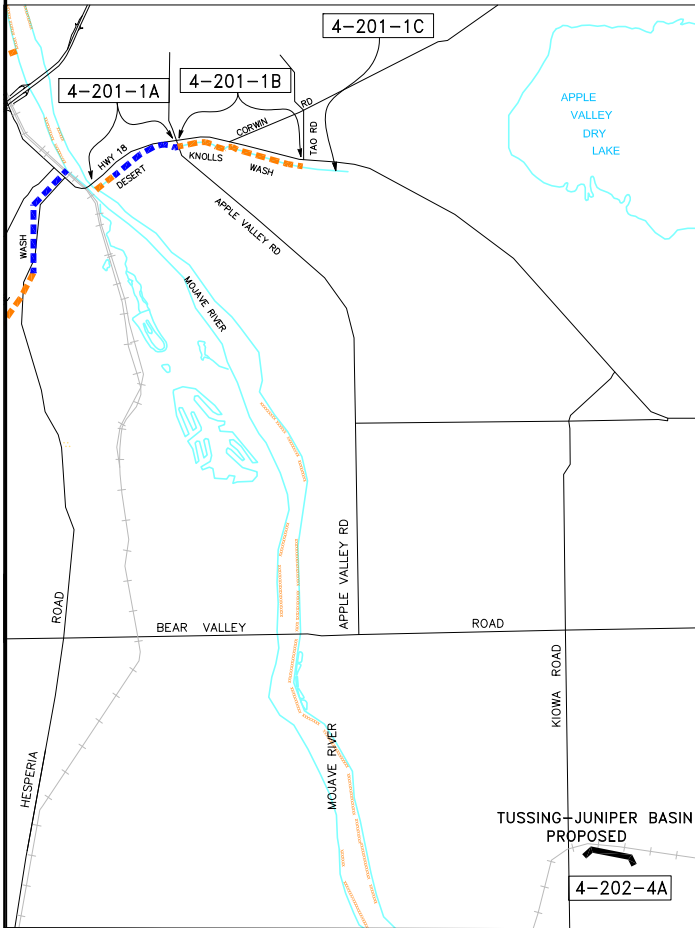
**All facilities, unless denoted otherwise, are operated and maintained by the Flood Control District.**

" owned (via r/w or easement) by FCD but not maintained      \* owned by others      ^ not owned, use as correspondence file number only

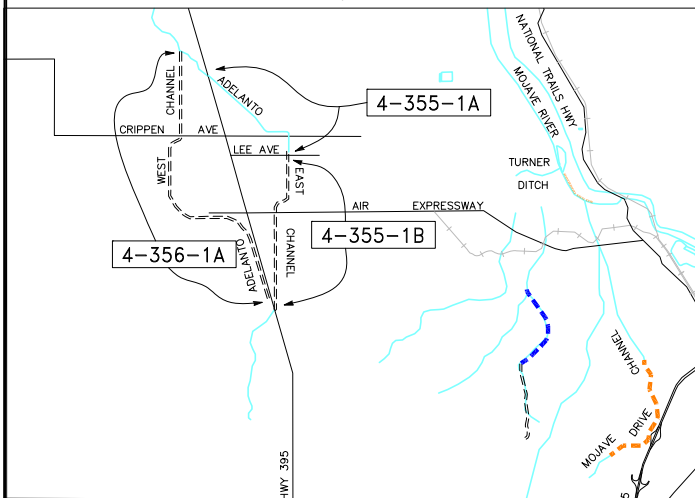
\*\* used only during Federal Project coordination

**Revised 1/2023**

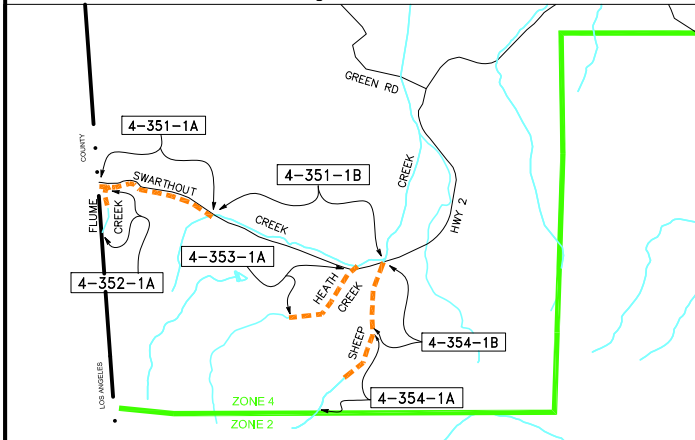
## Apple Valley Drainage



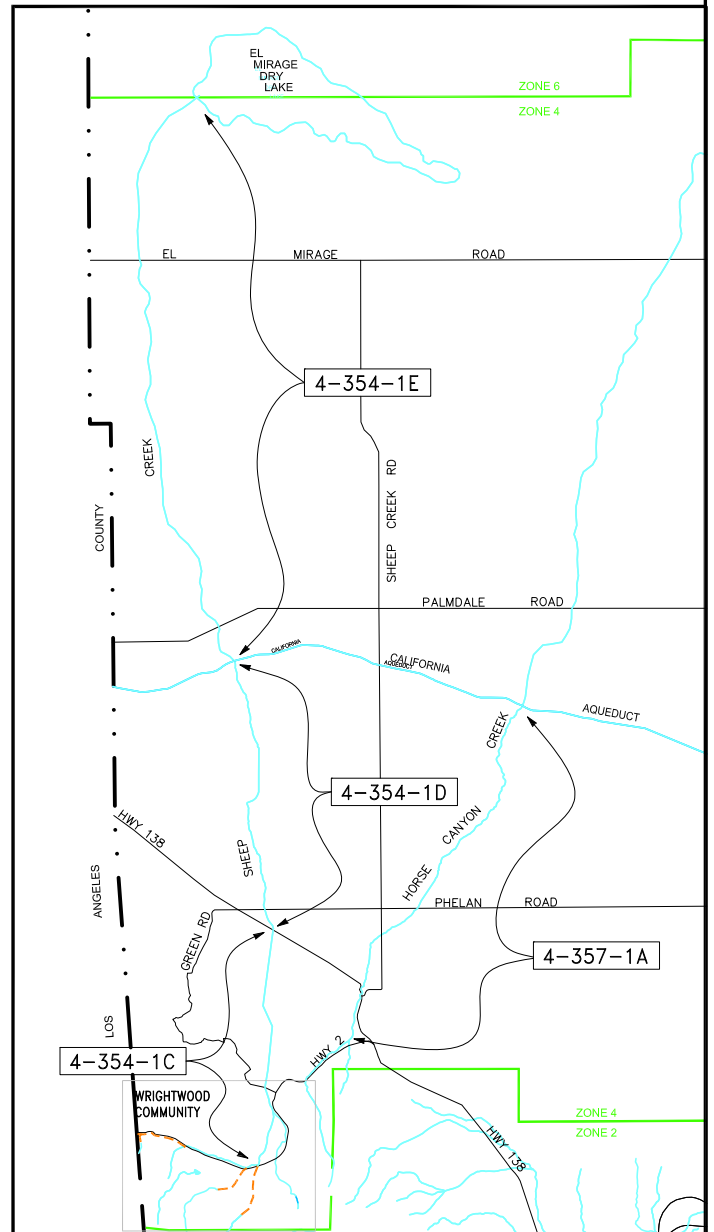
## Adelanto West/East Channels



## Wrightwood



## Sheep Creek and Phelan



### LEGEND

◀ 4-201-1D ▶ F.C.D. SYSTEM NUMBER AND REACH

### FLOOD CONTROL SYSTEM

ULTIMATE	INTERIM	
		CHANNEL
		STORM DRAIN
		LEVEE (xxx Existing Interim Revetment)
		BASIN OR DAM
		CHECKDAM
		MITIGATION/ENVIRONMENTAL

### RELATED FACILITIES

	WATERCOURSE
	NON SYSTEM CHANNELS, STREET WATERWAYS OR STORM DRAINS, & CHANNELS IN RIVERSIDE CO.
	COUNTY BOUNDARY LINE

### NOTE:

SYMBOLY TAKES PRECEDENCE OVER NAMING CONVENTION

S.B.C.F.C.D. SYSTEM INDEX

APPLE VALLEY, PHELAN,  
WRIGHTWOOD & EL MIRAGE  
SYSTEMS

4-200-00 thru 4-357-00

REV. DATE: 1-2023	ACAD NO: SI4200	S.B.C.F.C.D. FILE NO.: RM-D4-8
----------------------	--------------------	-----------------------------------



# FLOOD CONTROL DISTRICT FACILITIES

## ZONE - 4

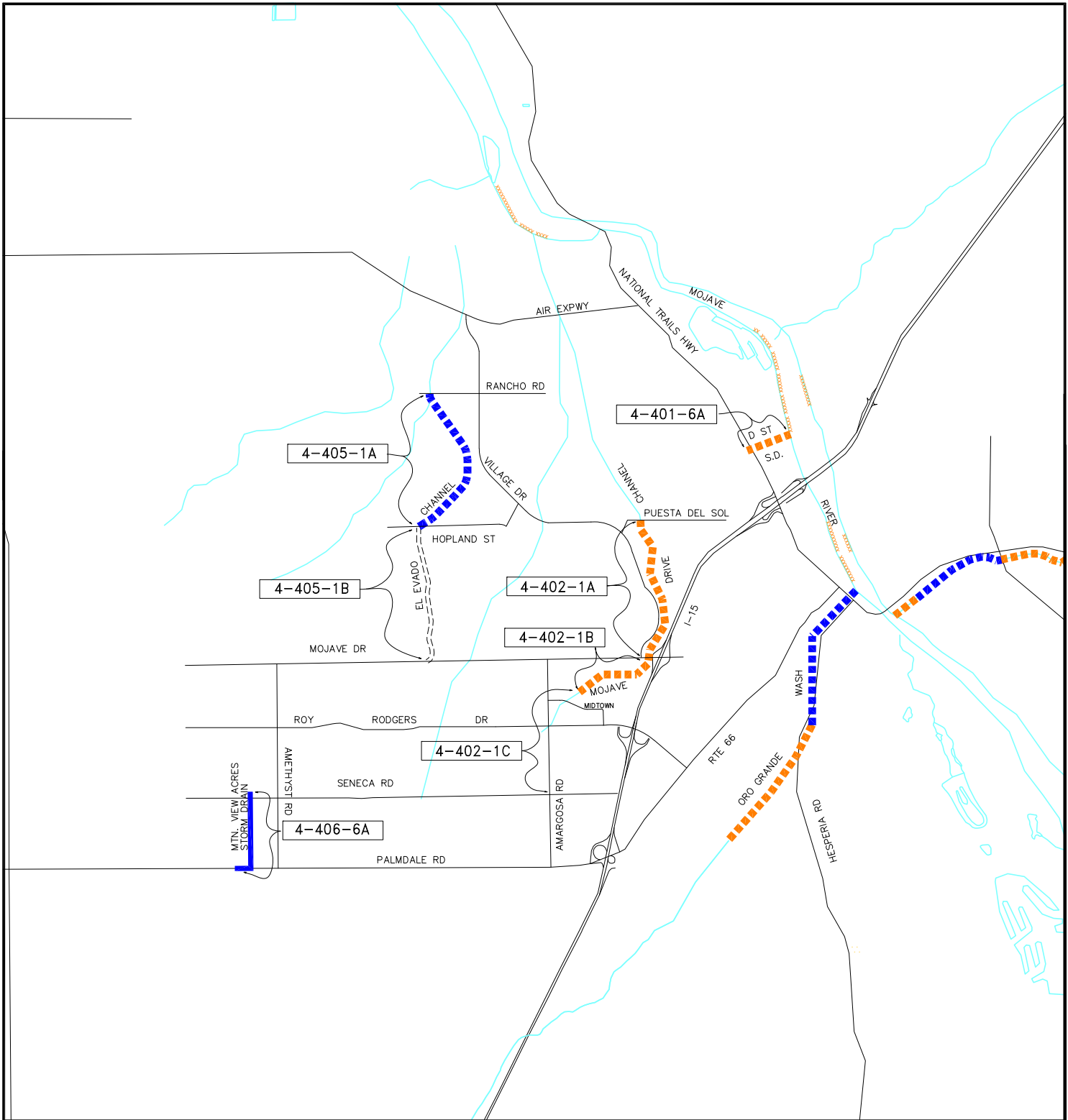
SYSTEM #	FACILITY NAME	REACH LIMITS
<b><u>4-200-00</u></b>	<b><u>APPLE VALLEY DRAINAGE^</u></b>	<b><u>General</u></b>
4-201-1A	Desert Knolls Wash	Mojave River to Apple Valley Rd.
4-201-1B	Desert Knolls Wash"	Apple Valley Rd. to Tao Rd.
4-201-1C	Desert Knolls Wash^	Upstream from Tao Rd. (NDC)
4-202-4A	Tussing-Juniper Basin^	S. of Tussing Ranch Rd. on Mohawk Rd. (Proposed)
<b><u>4-300-00</u></b>	<b><u>HINKLEY DRAINAGE^</u></b>	<b><u>General</u></b>
<b><u>4-350-00</u></b>	<b><u>WRIGHTWOOD, PHELAN, EL MIRAGE, ADELANTO, BALDY MESA DRAINAGE^</u></b>	<b><u>General</u></b>
4-351-1A	Swarthout Creek	LA County Line to SH-2 (formerly 6-101-1A)
4-351-1B	Swarthout Creek^	SH-2 to Sheep Creek (NDC) (formerly 6-101-1B)
4-352-1A	Flume Creek	South of Swarthout Creek (formerly 6-102-1A)
4-353-1A	Heath Creek	SH-2 to approximately 6,275 ft upstream Thrush Rd. (formerly 6-103-1A)
4-354-1A	Sheep Creek	South of Lone Pine Rd. (formerly 6-104-1A)
4-354-1B	Sheep Creek	Lone Pine Rd. to SH-2 (formerly 6-104-1B)
4-354-1C	Sheep Creek^	SH-2 to SH-138 (NDC) (formerly 6-104-1C)
4-354-1D	Sheep Creek	SH-138 to Cal Aqueduct; partial FCD (formerly 6-104-1D)
4-354-1E	Sheep Creek^	Aqueduct to El Mirage Dry Lake (NDC) (formerly 6-104-1E)
4-355-1A	Adelanto East Channel	SH-395 south to Lee Ave. (formerly 6-202-1A)
4-355-1B	Adelanto East Channel^	Lee Ave. to Pearmain extension at SH 395 (formerly 6-202-1B)
4-356-1A	Adelanto West Channel^	East Channel confluence to Rancho Rd.
4-357-1A	Horse Canyon^	Canyon mouth to Aqueduct (NDC) (formerly 6-105-1A)

All facilities, unless denoted otherwise, are operated and maintained by the Flood Control District.

" owned (via r/w or easement) by FCD but not maintained      \* owned by others      ^ not owned, use as correspondence file number only

\*\* used only during Federal Project coordination

Revised 1/2023



## LEGEND

◀ 1-201-1D ▶ F.C.D. SYSTEM NUMBER AND REACH

### FLOOD CONTROL SYSTEM

ULTIMATE	INTERIM	
		CHANNEL
		STORM DRAIN
		LEVEE (xxx Existing Interim Revetment)
		BASIN OR DAM
		CHECKDAM
		MITIGATION/ENVIRONMENTAL

### RELATED FACILITIES

	WATERCOURSE
	NON SYSTEM CHANNELS, STREET WATERWAYS OR STORM DRAINS, & CHANNELS IN RIVERSIDE CO.
	COUNTY BOUNDARY LINE

### NOTE:

SYMBOLGY TAKES PRECEDENCE OVER NAMING CONVENTION



S.B.C.F.C.D. SYSTEM INDEX

VICTORVILLE

DRAINAGE

4-400-00

REV. DATE:  
1-2023

ACAD NO:  
SI4400

S.B.C.F.C.D. FILE NO.:  
RM-D4-8

# FLOOD CONTROL DISTRICT FACILITIES

## ZONE - 4

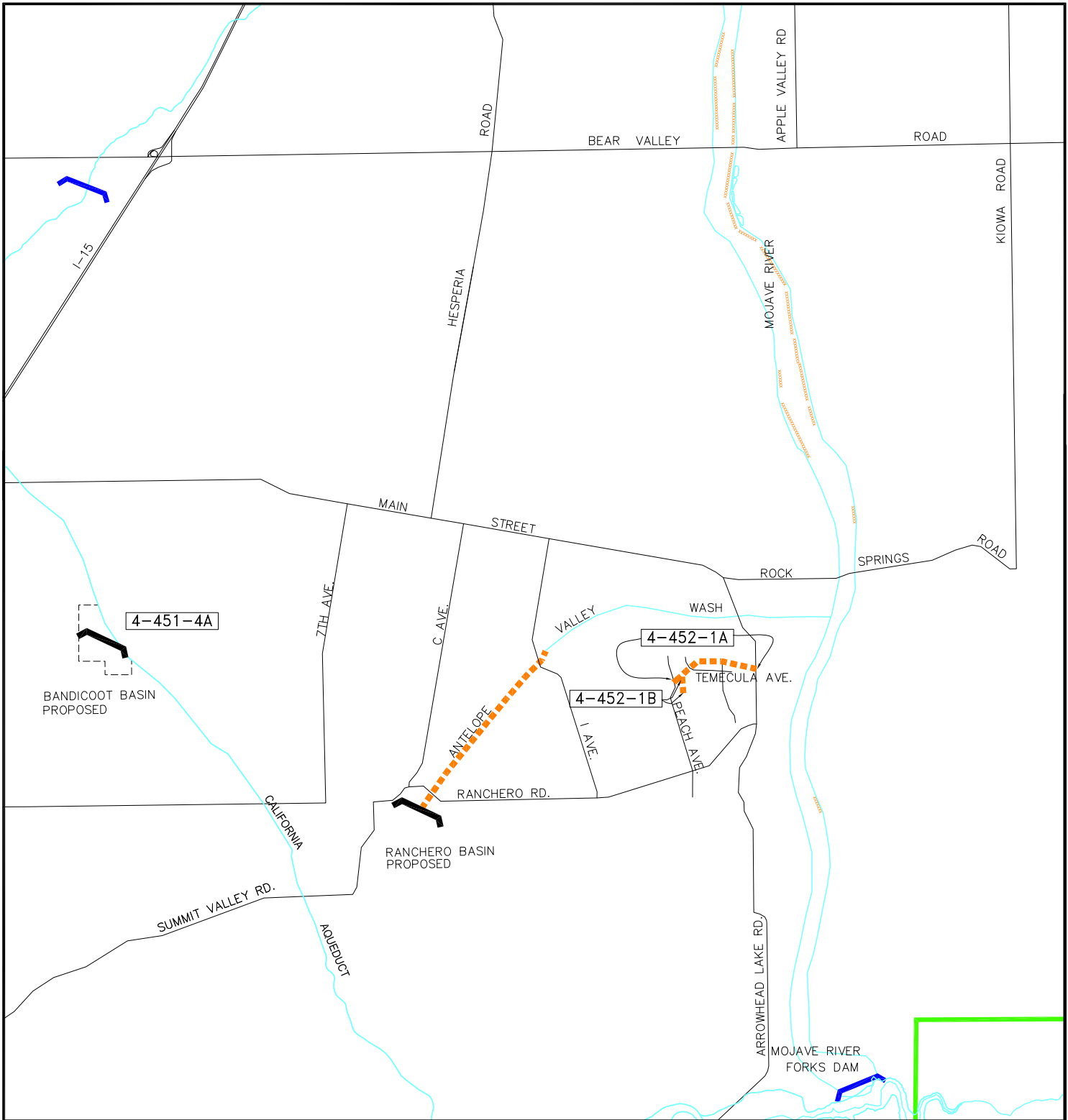
SYSTEM #	FACILITY NAME	REACH LIMITS
<b><u>4-400-00</u></b>	<b><u>VICTORVILLE DRAINAGE^</u></b>	<b><u>General</u></b>
4-401-6A	"D" Street SD (open channel)	Mojave River to AT&SF RR
4-402-1A	Mojave Drive Channel	Puesta Del Sol to Mojave Drive (formerly 6-201-1A)
4-402-1B	Mojave Drive Channel	Mojave Dr. to 375' downstream Midtown Rd. (formerly 6-201-1B)
4-402-1C	Mojave Drive Channel^	375' downstream Midtown Rd. to Seneca Rd. (formerly 6-201-1C)
4-405-1A	El Evado Channel	Rancho Rd to Hopland St
4-405-1B	El Evado Channel*	Hopland St to Mojave Dr (VV City Drainage Easement)
4-406-1A	Victorville Wash^	Mountain View Acres Community (East of 395, North of Palmdale Rd.) <b>Obsolete; see 4-406-5A</b>
4-406-6A	Mt. View Acres Storm Drain	From approximately 500ft east of Diamond Rd on Hwy 18 to 800' north of Cobalt and Seneca Rd. (formerly 4-406-1A)
4-410-1A	Horsethief Canyon^	Zone 4 Boundary to Little Horsethief confluence (formerly 5-604-1A)
4-410-1B	Horsethief Canyon^	Upstream of Little Horsethief Canyon confluence (formerly 5-604-1B)
4-411-1A	Little Horsethief Canyon^	Upstream of Horsethief Canyon confluence (formerly 5-605-1A)

All facilities, unless denoted otherwise, are operated and maintained by the Flood Control District.

" owned (via r/w or easement) by FCD but not maintained      \* owned by others      ^ not owned, use as correspondence file number only

\*\* used only during Federal Project coordination

Revised 1/2023



### LEGEND

◀ 1-201-1D ▶ F.C.D. SYSTEM NUMBER AND REACH

#### FLOOD CONTROL SYSTEM

ULTIMATE	INTERIM	
		CHANNEL
		STORM DRAIN
		LEVEE (xxx Existing Interim Revetment)
		BASIN OR DAM
		CHECKDAM
		MITIGATION/ENVIRONMENTAL

#### RELATED FACILITIES

	WATERCOURSE
	NON SYSTEM CHANNELS, STREET WATERWAYS OR STORM DRAINS, & CHANNELS IN RIVERSIDE CO.
	COUNTY BOUNDARY LINE

#### NOTE:

SYMBOLGY TAKES PRECEDENCE OVER NAMING CONVENTION

### S.B.C.F.C.D. SYSTEM INDEX

**HESPERIA  
DRAINAGE**  
4-450-00

REV. DATE:  
1-2023

ACAD NO:  
SI4450

S.B.C.F.C.D. FILE NO.:  
RM-D4-8

# FLOOD CONTROL DISTRICT FACILITIES

## ZONE - 4

SYSTEM #	FACILITY NAME	REACH LIMITS
<u>4-450-00</u>	<u>HESPERIA DRAINAGE^</u>	<u>General</u>
4-451-4A	Bandicoot Basin^	Cedar St. and Bandicoot Trail (proposed formerly 6-251-4A)
4-452-1A	Hesperia East Channel	Peach Ave. To Arrowhead Lake Rd. (formerly part of 4- 450-00)
4-452-1B	Hesperia East Channel	Yuba Street to confluence

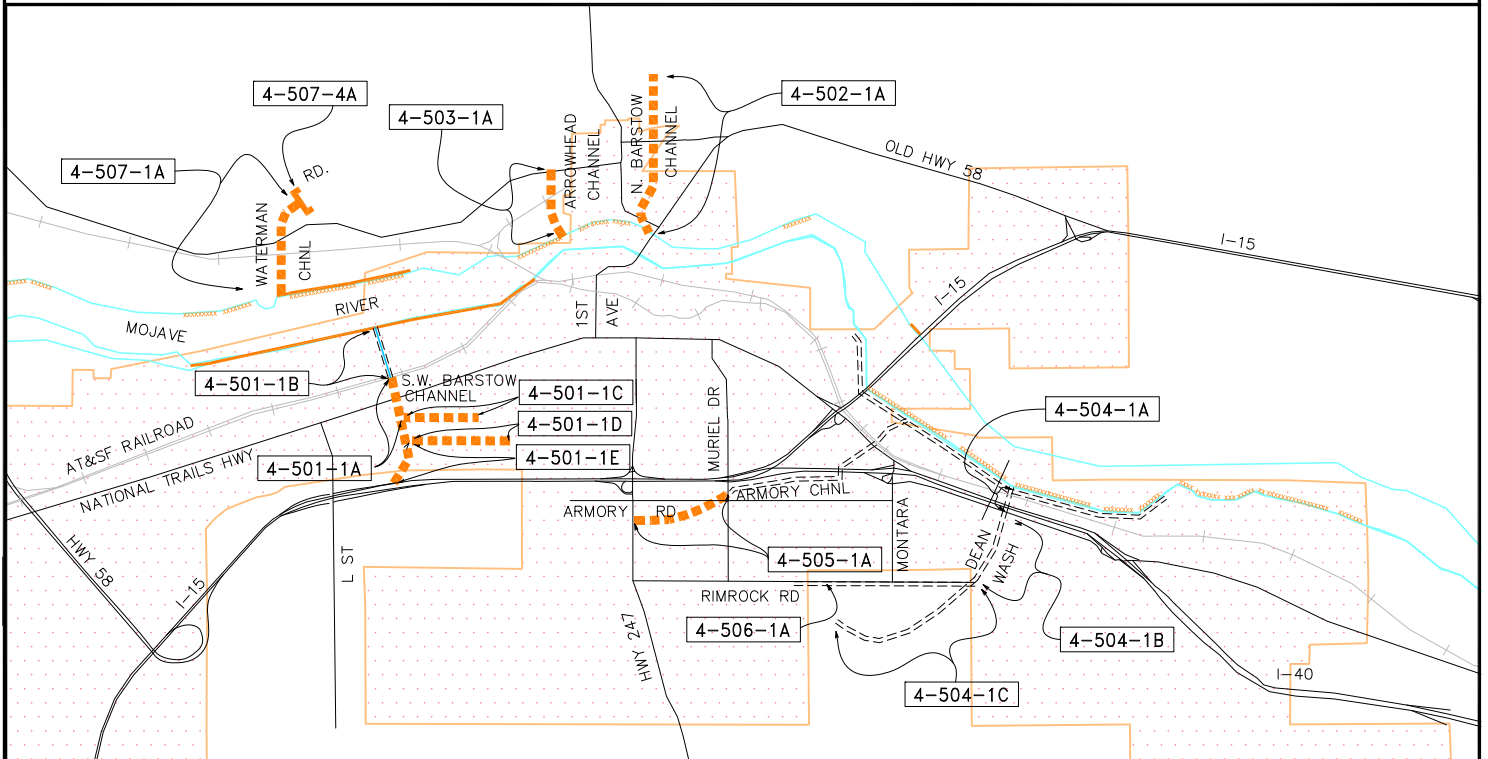
All facilities, unless denoted otherwise, are operated and maintained by the Flood Control District.

" owned (via r/w or easement) by FCD but not maintained      \* owned by others      ^ not owned, use as correspondence file number only

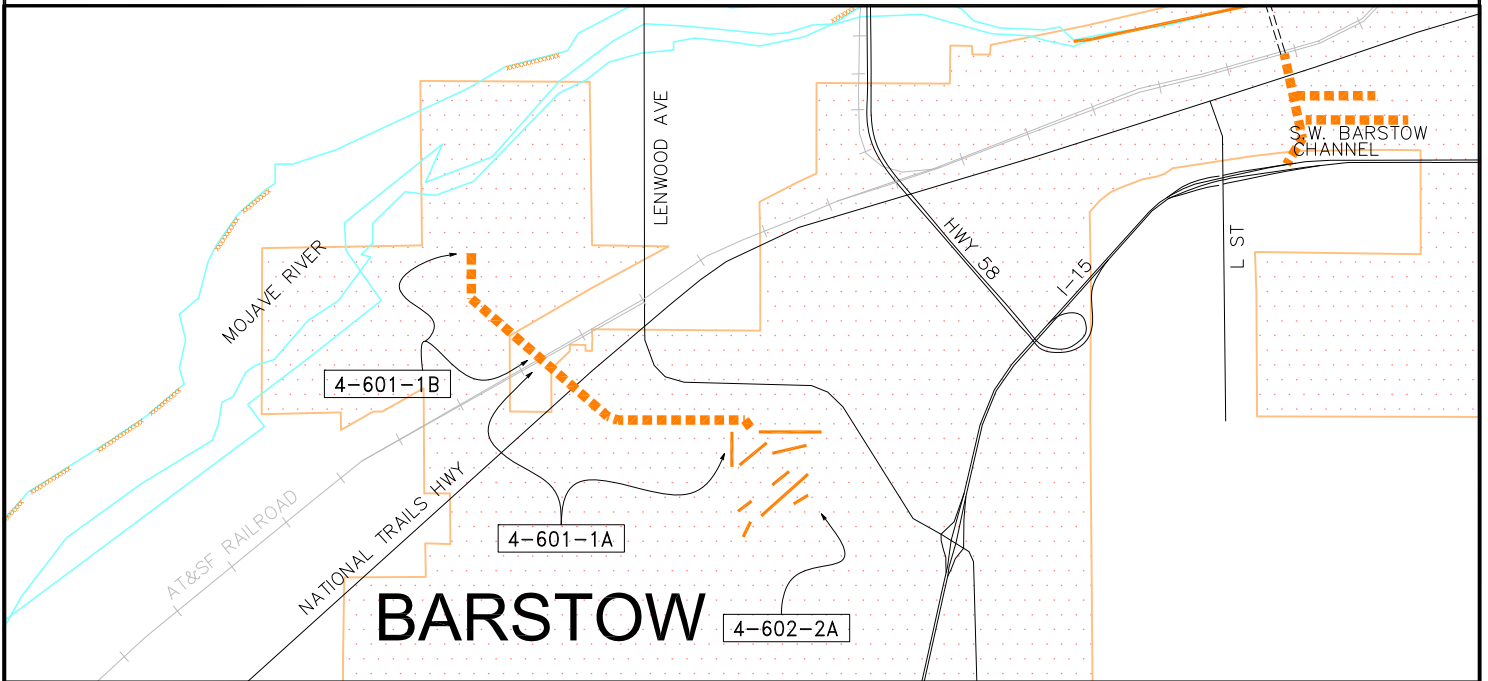
\*\* used only during Federal Project coordination

Revised 1/2023

## Barstow Drainage



## Lenwood Drainage



### LEGEND

◀ 1-201-1D ▶ F.C.D. SYSTEM NUMBER AND REACH

### FLOOD CONTROL SYSTEM

- |                 |                |  |
|-----------------|----------------|--|
| <b>ULTIMATE</b> | <b>INTERIM</b> |  |
|                 |                | CHANNEL                                |
|                 |                | STORM DRAIN                            |
|                 |                | LEVEE (xxx Existing Interim Revetment) |
|                 |                | BASIN OR DAM                           |
|                 |                | CHECKDAM                               |
|                 |                | MITIGATION/ENVIRONMENTAL               |

### RELATED FACILITIES

- |  |  |
|--|--|
|  | WATERCOURSE  |
|  | NON SYSTEM CHANNELS, STREET WATERWAYS OR STORM DRAINS, & CHANNELS IN RIVERSIDE CO. |
|  | COUNTY BOUNDARY LINE   |

### NOTE:

SYMBOLGY TAKES PRECEDENCE OVER NAMING CONVENTION

S.B.C.F.C.D. SYSTEM INDEX

## BARSTOW AND LENWOOD DRAINAGE

4-500-00 thru 4-600-00

REV. DATE: 1-2023	ACAD NO: SI4500	S.B.C.F.C.D. FILE NO.: RM-D4-8
----------------------	--------------------	-----------------------------------



# **FLOOD CONTROL DISTRICT FACILITIES**

## **ZONE - 4**

<b>SYSTEM #</b>	<b>FACILITY NAME</b>	<b>REACH LIMITS</b>
<b><u>4-500-00</u></b>	<b><u>BARSTOW DRAINAGE^</u></b>	<b><u>General</u></b>
4-501-1A	Southwest Barstow Channel	Nancy Street to AT&SF RR
4-501-1B	Southwest Barstow Channel*	AT&SF RR to Mojave River (AT&SF RR)
4-501-1C	Southwest Barstow Channel	Nancy Street to Avenue E
4-501-1D	Southwest Barstow Channel	Nancy Street to Michael Road
4-501-1E	Southwest Barstow Channel	Nancy Street to Sunflower Court
4-502-1A	North Barstow Channel	Mojave River to 5000' upstream of Old Hwy 58
4-503-1A	Arrowhead Channel	Mojave River to SH-58
4-504-1A	Dean Wash Channel*	Mojave River to Main St. (Barstow)
4-504-1B	Dean Wash Channel*	Main St. to Rimrock
4-504-1C	Dean Wash Channel*	Rimrock to 5500' upstream (R/W only)
4-505-1A	Armory Channel*	Barstow Rd. to Muriel Dr. (Barstow)
4-506-1A	Kitchen Wash^	450' east of Broadway to Dean Wash
4-507-1A	Waterman Road Channel	Mojave River to 675' upstream of Old Hwy 58 (Barstow Bakersfield Hwy)
4-507-4A	Waterman Road Basin	675' upstream of Old Hwy 58 (Barstow Bakersfield Hwy)
<b><u>4-600-00</u></b>	<b><u>LENWOOD DRAINAGE^</u></b>	<b><u>General</u></b>
4-601-1A	Lenwood Channel	Lenwood Spreading Grounds to AT&SF RR
4-601-1B	Lenwood Channel	AT&SF RR to Mojave River
4-602-2A	Lenwood Spreading Grounds	South-east of Lenwood

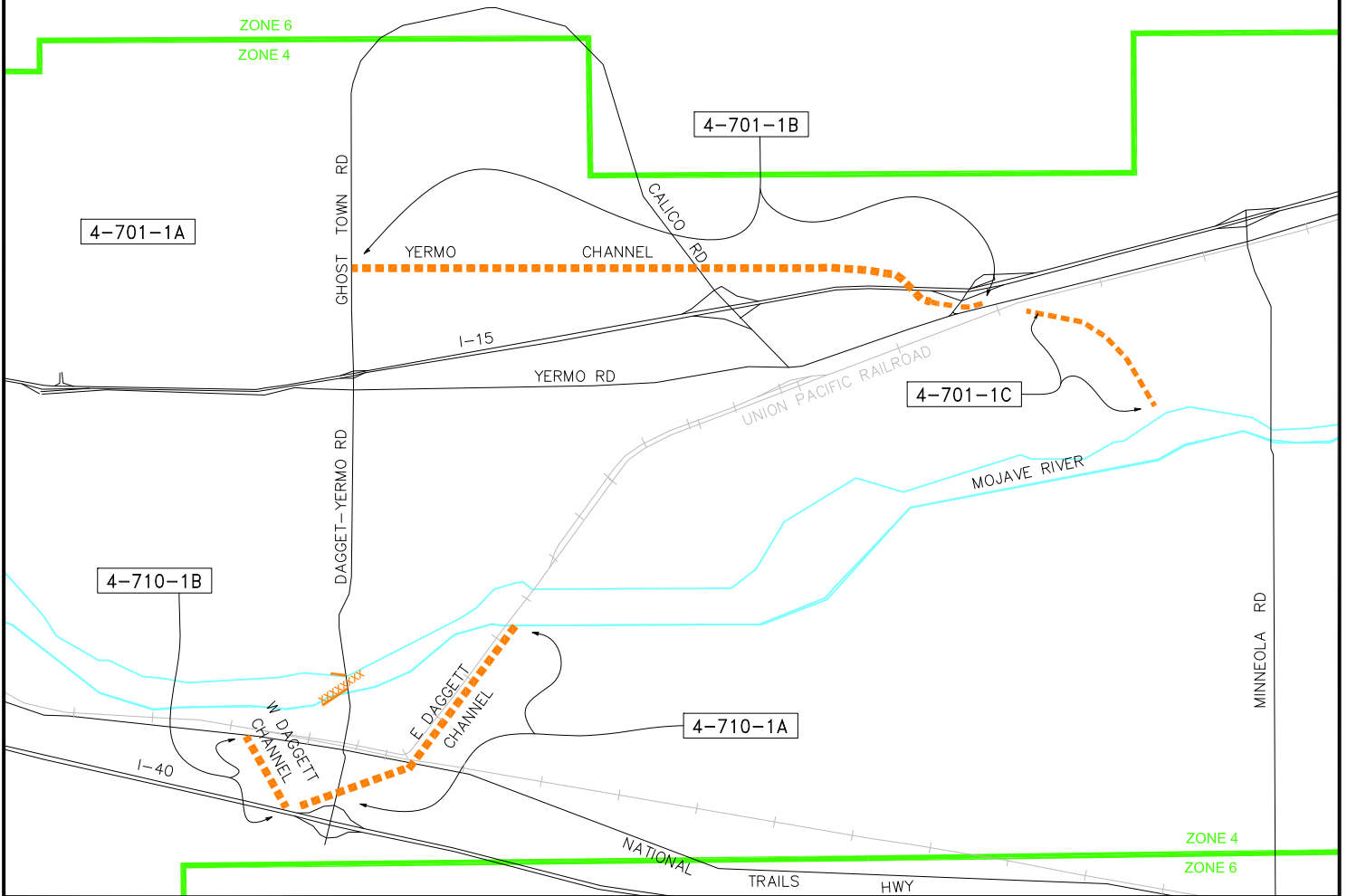
**All facilities, unless denoted otherwise, are operated and maintained by the Flood Control District.**

" owned (via r/w or easement) by FCD but not maintained      \* owned by others      ^ not owned, use as correspondence file number only

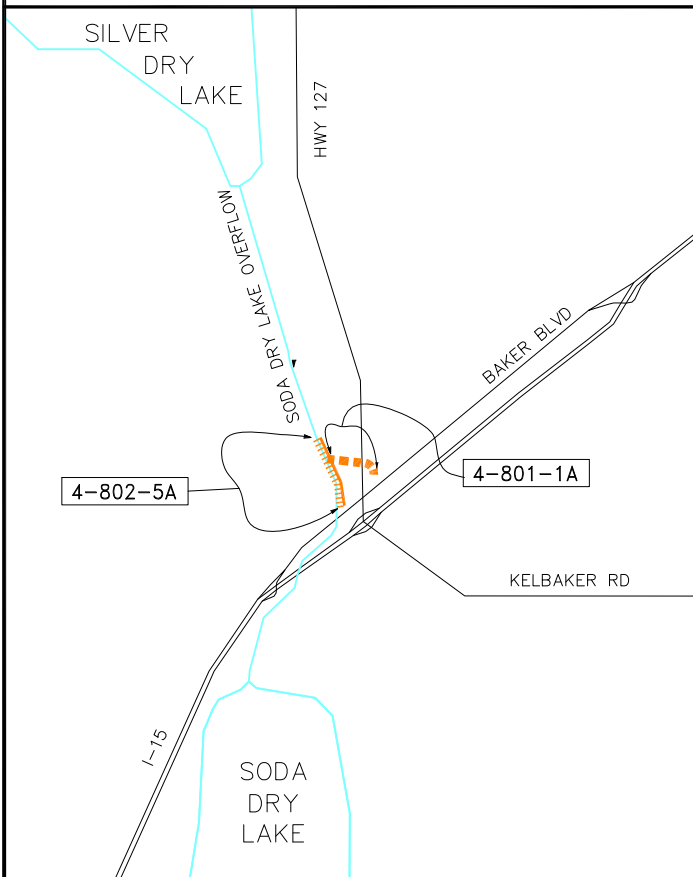
\*\* used only during Federal Project coordination

Revised 1/2023

# Yermo-Daggett Drainage



# Baker Drainage



## LEGEND

◀ 4-201-1D ▶ F.C.D. SYSTEM NUMBER AND REACH

## FLOOD CONTROL SYSTEM

ULTIMATE	INTERIM	
		CHANNEL
		STORM DRAIN
		LEVEE (xxx Existing Interim Revetment)
		BASIN OR DAM
		CHECKDAM
		MITIGATION/ENVIRONMENTAL

## RELATED FACILITIES

	WATERCOURSE
	NON SYSTEM CHANNELS, STREET WATERWAYS OR STORM DRAINS, & CHANNELS IN RIVERSIDE CO.
	COUNTY BOUNDARY LINE

## NOTE:

SYMBOLGY TAKES PRECEDENCE OVER NAMING CONVENTION



S.B.C.F.C.D. SYSTEM INDEX

YERMO-DAGGETT AND  
BAKER DRAINAGE

4-700-00 thru 4-800-00

REV. DATE: 1-2023	ACAD NO: SI4700	S.B.C.F.C.D. FILE NO.: RM-D4-8
----------------------	--------------------	-----------------------------------

# **FLOOD CONTROL DISTRICT FACILITIES**

## **ZONE - 4**

<b>SYSTEM #</b>	<b>FACILITY NAME</b>	<b>REACH LIMITS</b>
<b><u>4-700-00</u></b>	<b><u>YERMO-DAGGETT DRAINAGE^</u></b>	<b><u>General</u></b>
4-701-1A	Yermo Flood Channel^	West of Ghost Town Rd.
4-701-1B	Yermo Flood Channel	Ghost Town Rd. to 300' N.W. of Yermo Rd.
4-701-1C	Yermo Flood Channel	800' South of UPRR to 100' upstream of Yucca Rd.
4-710-1A	Daggett Channel	East Channel, I-40 to Mojave River
4-710-1B	Daggett Channel	West Channel; National Trails to I-40
<b><u>4-750-00</u></b>	<b><u>NEWBERRY DRAINAGE^</u></b>	<b><u>General; also see 6-810</u></b>
<b><u>4-800-00</u></b>	<b><u>BAKER DRAINAGE^</u></b>	<b><u>General</u></b>
4-801-1A	East Baker Channel	Approximately 400' upstream of SH-127 to 650' downstream of SH-127
4-802-5A	Baker Levee	750' west of SH-127 from Baker Blvd to 0.5 mile downstream of Baker Blvd.
4-803-1A	Baker School Interceptor^	Silver Lane at Park Ave. West to Silver Lake
<b><u>4-995-00</u></b>	<b><u>COMPREHENSIVE STORM DRAIN PLAN^</u></b>	<b><u>General</u></b>

**All facilities, unless denoted otherwise, are operated and maintained by the Flood Control District.**

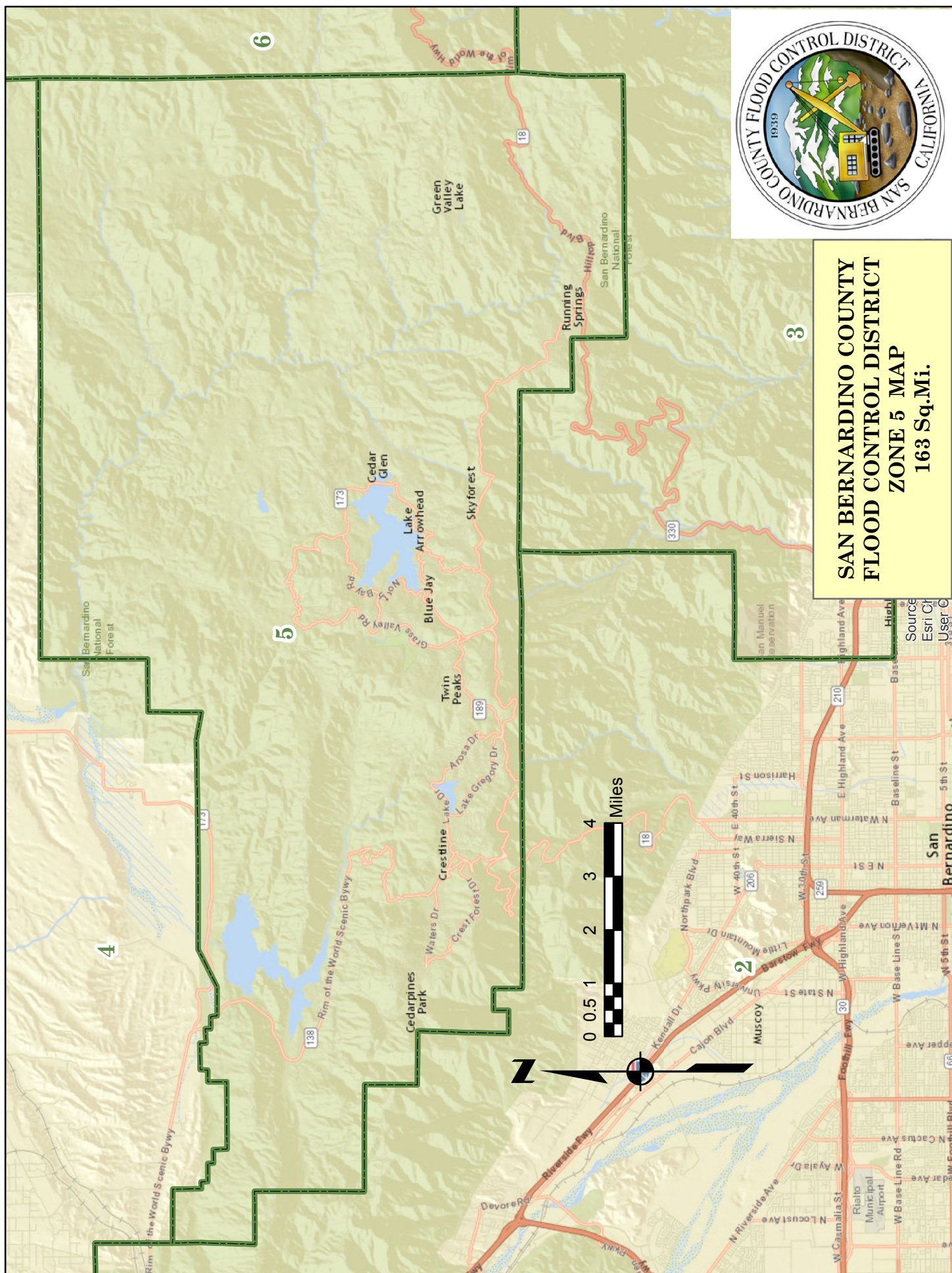
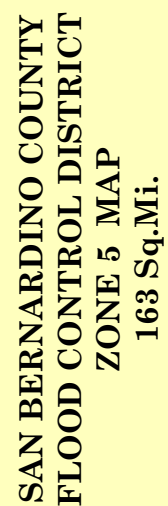
" owned (via r/w or easement) by FCD but not maintained      \* owned by others      ^ not owned, use as correspondence file number only

\*\* used only during Federal Project coordination

Revised 1/2023





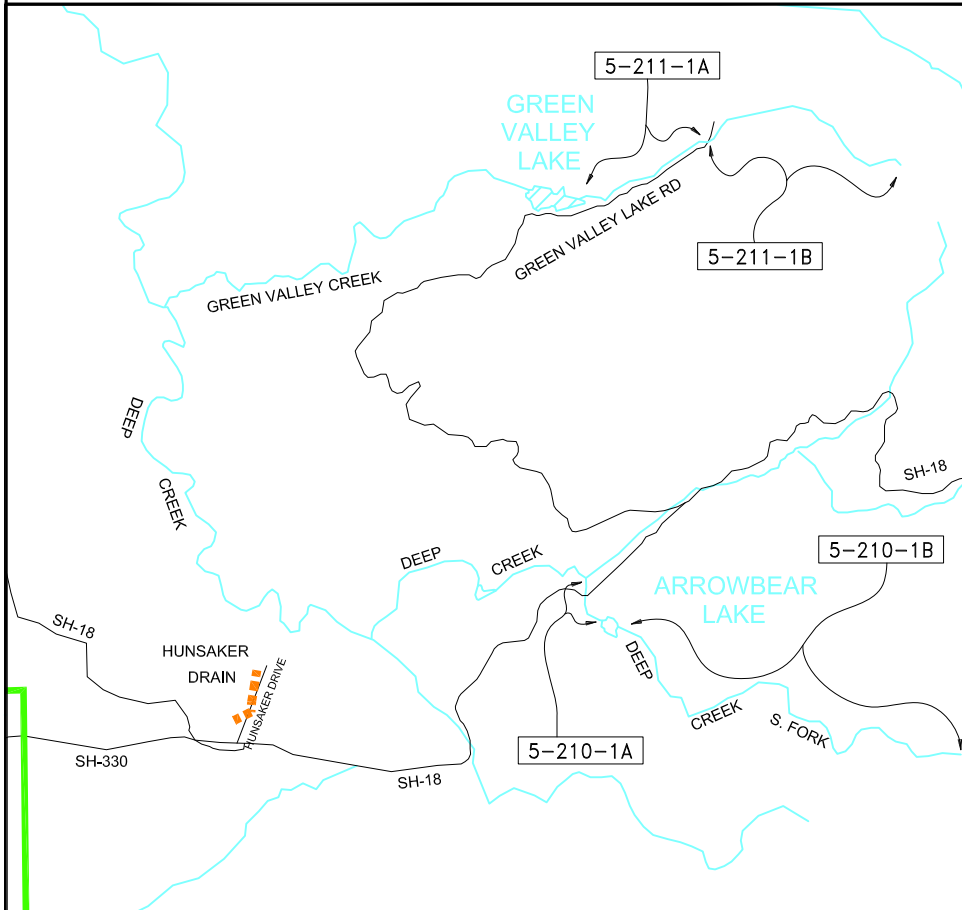




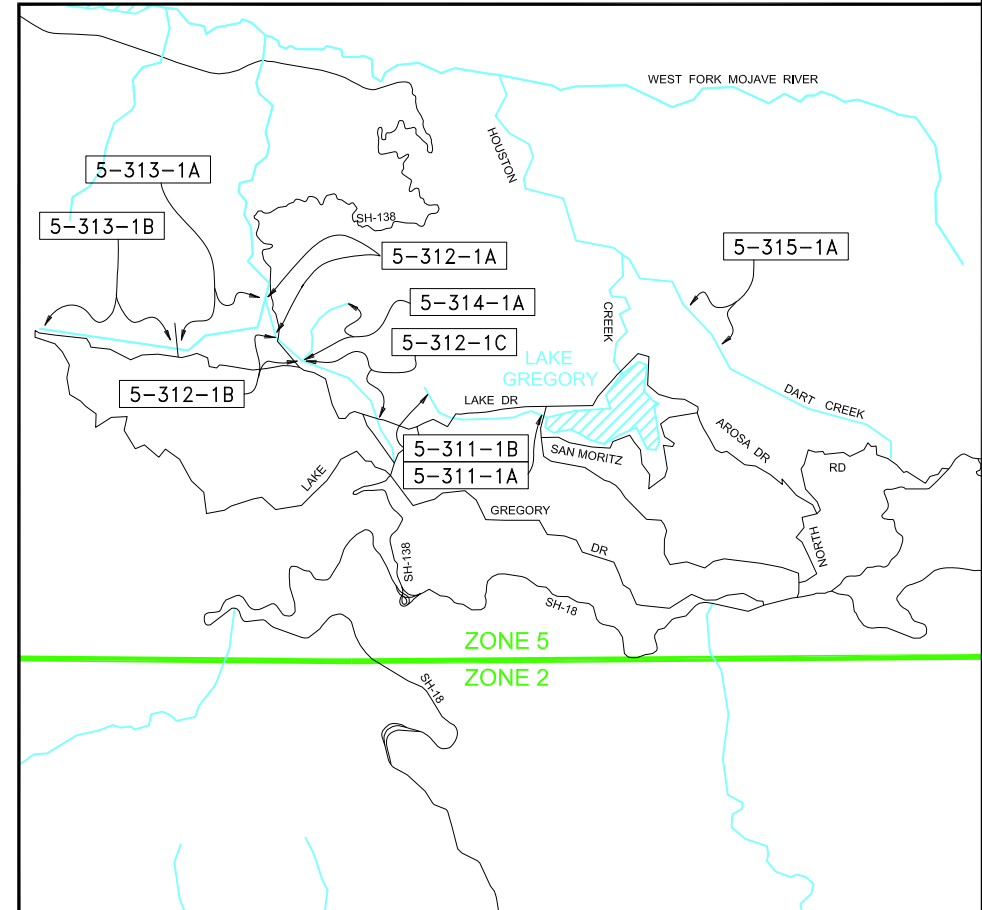


ZONE 5

## Greenvalley / Arrowbear Drainage



## Crestline/Lake Gregory Drainage



### LEGEND

◀ 5-201-1D ▶ F.C.D. SYSTEM NUMBER AND REACH

### FLOOD CONTROL SYSTEM

ULTIMATE	INTERIM	
		CHANNEL
		STORM DRAIN
		LEVEE (xxx Existing Interim Revetment)
		BASIN OR DAM
		CHECKDAM
		MITIGATION/ENVIRONMENTAL

### RELATED FACILITIES

	WATERCOURSE
	NON SYSTEM CHANNELS, STREET WATERWAYS OR STORM DRAINS, & CHANNELS IN RIVERSIDE CO.
	COUNTY BOUNDARY LINE

### NOTE:

SYMBOLGY TAKES PRECEDENCE OVER NAMING CONVENTION



### S.B.C.F.C.D. SYSTEM INDEX

GREEN VALLEY,  
ARROWBEAR, CRESTLINE &  
LAKE GREGORY DRAINAGES

5-200-00 thru 5-315-00

REV. DATE:	ACAD NO:	S.B.C.F.C.D. FILE NO.:
1-2022	SI5200	RM-D4-8

# **FLOOD CONTROL DISTRICT**

## **ZONE 5**

<b>SYSTEM #</b>	<b>FACILITY NAME</b>	<b>LIMITS</b>
<b><u>5-000-00</u></b>	<b><u>ZONE 5 - GENERAL^</u></b>	<b><u>General</u></b>
<b><u>5-100-00</u></b>	<b><u>FIRE TRAIL SYSTEM^</u></b>	<b><u>General</u></b>
5-101-7A	Fire Trail #1^	Seely Rd. to West Line Section 16 (not shown)
5-101-7B	Fire Trail #2^	Seely Rd. to Crestline Dump (not shown)
5-101-7C	Fire Trail #3^	Dark Canyon Rd. to Alpine Dump (not shown)
5-101-7D	Fire Trail #4^	Pilot Rock Rd. to Valley of the Moon Truck Trail
5-101-7E	Fire Trail #5^	Toll Rd. to Squints Ranch Rd. (not shown)
5-101-7F	Fire Trail #6^	Crab Flats to Deep Creek (not shown)
5-101-7G	Fire Trail #7^	SH-18 to Green Valley Rd. (not shown)
5-101-7H	Fire Trail #8^	Miller Canyon Rd. to West Line Sec. 9 (not shown)
5-102-7A	Fire Breaks #1^	Dexter Saw Mill to Pilot Rock (not shown)
5-102-7B	Fire Breaks #2^	Pilot Rock to Toll Rd. (not shown)
5-102-7C	Fire Breaks #3^	Alpine Dump to Wagner Ranch (not shown)
5-102-7D	Fire Breaks #4^	Crestline Dump to W. Line Sec. 16 (not shown)
<b><u>5-104-00</u></b>	<b><u>WATER SUPPLY SYSTEM^</u></b>	<b><u>General</u></b>
<b><u>5-200-00</u></b>	<b><u>GREEN VALLEY DRAINAGE^</u></b>	<b><u>General</u></b>
<b><u>5-210-00</u></b>	<b><u>ARROWBEAR DRAINAGE^</u></b>	<b><u>General</u></b>
5-210-1A	Arrowbear Crk. (Deep Crk. S. Fork)	Deep Creek to Arrowbear Lake; (R/W only)
5-210-1B	Arrowbear Crk. (Deep Crk. S. Fork)	Upstream from Arrowbear Lake (R/W only)
5-211-1A	Green Valley Creek	Green Valley Lake to Green Valley Lake Rd. (R/W only)
5-211-1B	Green Valley Creek"	Upstream from Green Valley Lake Rd. (R/W only)
<b><u>5-300-00</u></b>	<b><u>CRESTLINE DRAINAGE^</u></b>	<b><u>General</u></b>
<b><u>5-310-00</u></b>	<b><u>LAKE GREGORY DRAINAGE^</u></b>	<b><u>General</u></b>
5-311-1A	Houston Creek^	Lake Gregory to Lake Dr.
5-311-1B	Houston Creek^	Upstream from Lake Dr.
5-312-1A	Seeley Creek^	200' north of Vista Ln (USFS Boundary) to SH-138
5-312-1B	Seeley Creek"	SH-138 to Brookside (Partial R/W only)
5-312-1C	Seeley Creek^	Brookside to upstream (R/W only)
5-313-1A	Seeley Creek (West Branch)^	700' downstream SH-138 Confluence w/ Seeley Creek to Fernwood Drive
5-313-1B	Seeley Creek (West Branch)^	Fernwood Drive to Whispering Pines
5-314-1A	Sequoia Drain"	Seeley Creek to Cedar Way (R/W only)
5-315-1A	Dart Creek	750' downstream of Eidelweiss to Dart Canyon Rd (200' north of intersection Dart Canyon and Erlach) (R/W only)

All facilities, unless denoted otherwise, are operated and maintained by the Flood Control District.

" owned (via r/w or easement) by FCD but not maintained

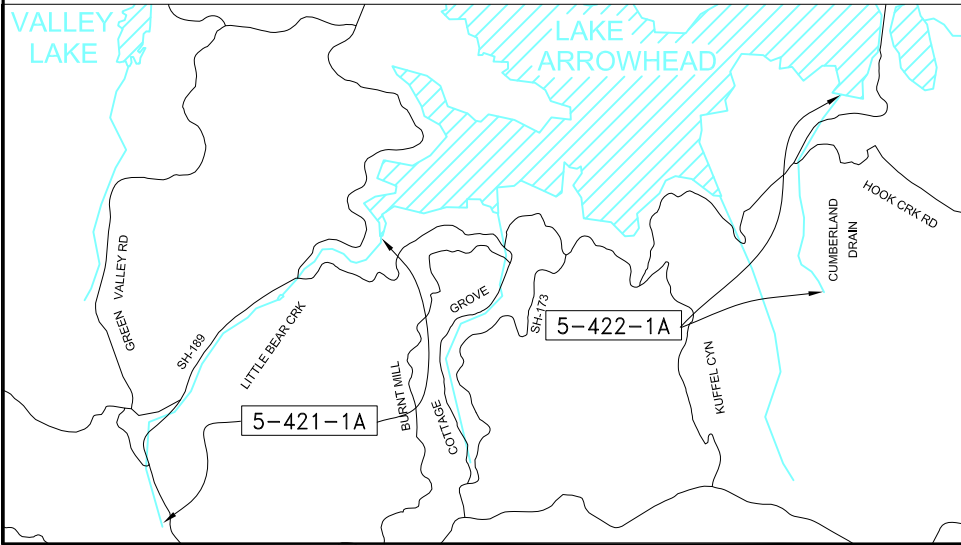
\* owned by others

^ not owned, use as correspondence file number only

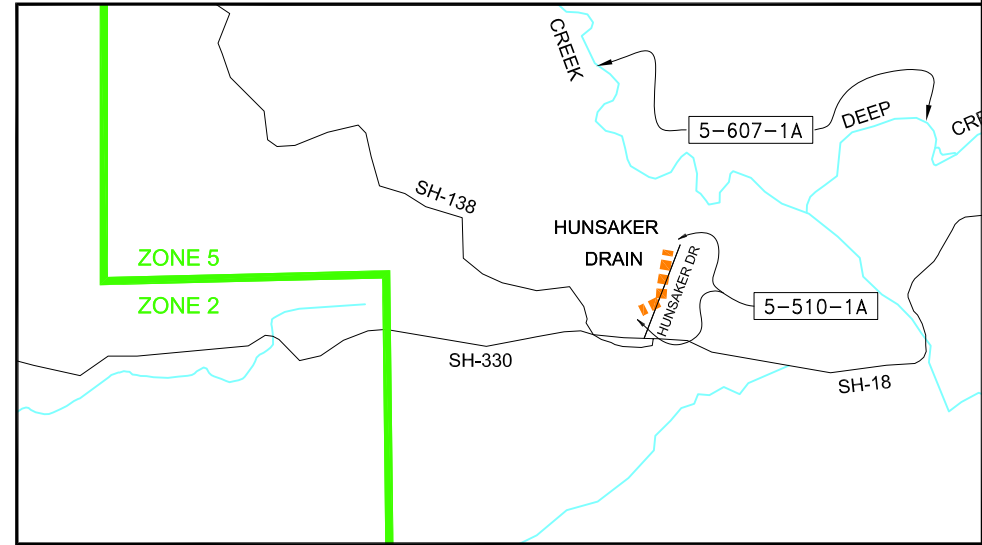
\*\* used only during Federal Project coordination

Revised 1/2023

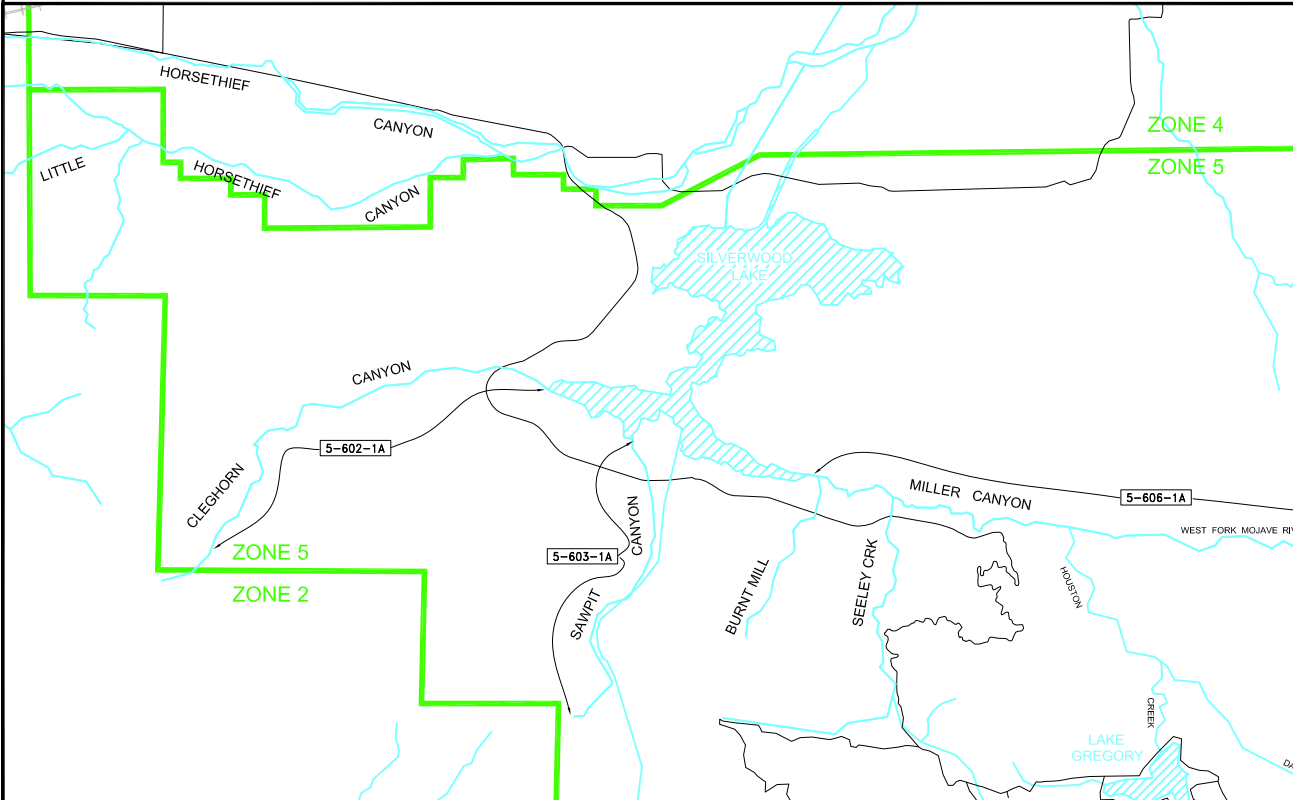
## Blue Jay Drainage



## Running Springs Drainage



## Silverwood Lake



### LEGEND

1-201-1D F.C.D. SYSTEM NUMBER AND REACH

### FLOOD CONTROL SYSTEM

ULTIMATE	INTERIM	
		CHANNEL
		STORM DRAIN
		LEVEE (xxx Existing Interim Revetment)
		BASIN OR DAM
		CHECKDAM
		MITIGATION/ENVIRONMENTAL

### RELATED FACILITIES

	WATERCOURSE
	NON SYSTEM CHANNELS, STREET WATERWAYS OR STORM DRAINS, & CHANNELS IN RIVERSIDE CO.
	COUNTY BOUNDARY LINE

### NOTE:

SYMBOLY TAKES PRECEDENCE OVER NAMING CONVENTION

### S.B.C.F.C.D. SYSTEM INDEX

## BLUE JAY, RUNNING SPRINGS, & SILVERWOOD LAKE DRAINAGES

5-350-00 thru 5-600-00

REV. DATE:	ACAD NO:	S.B.C.F.C.D. FILE NO.:
1-2022	SI5200	RM-D4-8

# **FLOOD CONTROL DISTRICT**

## **ZONE 5**

<b>SYSTEM #</b>	<b>FACILITY NAME</b>	<b>LIMITS</b>
<b><u>5-350-00</u></b>	<b><u>RIM FOREST DRAINAGE^</u></b>	<b><u>General</u></b>
<b><u>5-400-00</u></b>	<b><u>LAKE ARROWHEAD DRAINAGE^</u></b>	<b><u>General</u></b>
<b><u>5-410-00</u></b>	<b><u>GRASS VALLEY DRAINAGE^</u></b>	<b><u>General</u></b>
<b><u>5-420-00</u></b>	<b><u>BLUE JAY DRAINAGE^</u></b>	<b><u>General</u></b>
5-421-1A	Little Bear Creek^	Lake Arrowhead to SH – 138
5-422-1A	Cumberland Drain^	Lake Arrowhead to +-200' upstream of Hook Creek Rd.
<b><u>5-500-00</u></b>	<b><u>RUNNING SPRINGS DRAINAGE</u></b>	<b><u>General</u></b>
5-510-1A	Hunsaker Drain	Encina Way Ext. to Whispering Pines
<b><u>5-600-00</u></b>	<b><u>MOJAVE RIVER SYSTEM^</u></b>	<b><u>General</u></b>
5-601-1A	West Fork Mojave River^ (Lake Silverwood)	Los Flores to Miller Canyon; for u/s, see Zone-4
5-601-1B	West Fork Mojave River^ (Lake Silverwood)	Miller Canyon to Cleghorn Canyon
5-601-1C	West Fork Mojave River^ (Lake Silverwood)	Upstream from Cleghorn Canyon
5-602-1A	Cleghorn Canyon^	Upstream from Lake Silverwood
5-603-1A	Sawpit Canyon^	Upstream from Lake Silverwood
5-604-1A	Horsethief Canyon^	Zone boundary to Little Horsethief Canyon (Changed to 4-110-1A)
5-604-1B	Horsethief Canyon^	Upstream from Little Horsethief (Changed to 4-410-1B)
5-605-1A	Little Horsethief Canyon^	Upstream from Horsethief Canyon (See also 4-411-1A)
5-606-1A	Miller Canyon^	Upstream from Lake Silverwood
5-607-1A	Deep Creek^	From Zone 5 Boundary Line upstream
<b><u>5-608-00</u></b>	<b><u>Silverwood Lake^</u></b>	<b><u>General</u></b>
<b><u>5-995-00</u></b>	<b><u>COMPREHENSIVE STORM DRAIN PLAN^</u></b>	<b><u>General</u></b>

All facilities, unless denoted otherwise, are operated and maintained by the Flood Control District.

" owned (via r/w or easement) by FCD but not maintained      \* owned by others      ^ not owned, use as correspondence file number only

\*\* used only during Federal Project coordination

Revised 1/2023

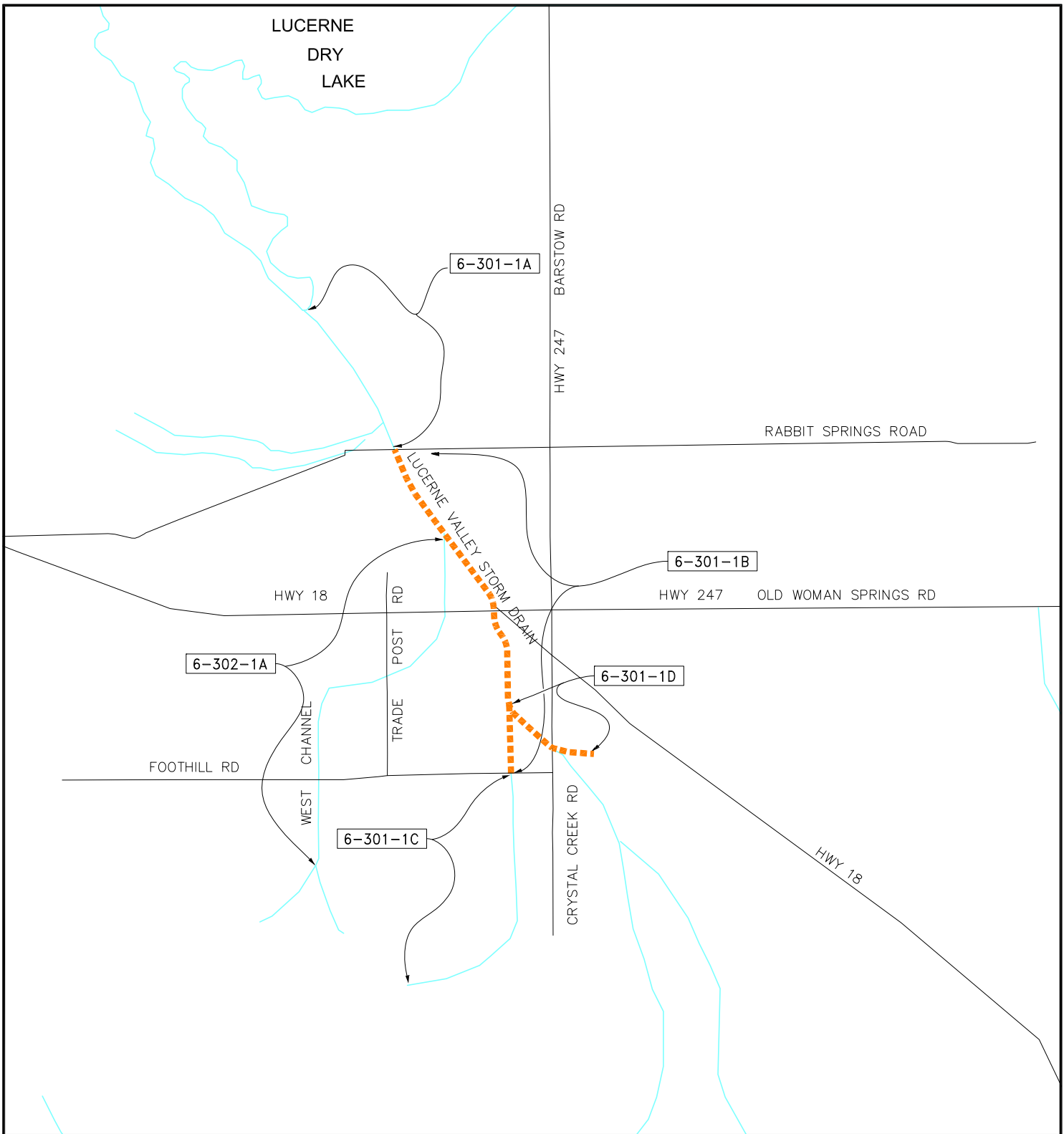








ZONE 6



### LEGEND

◀ 1-201-1D ▶ F.C.D. SYSTEM NUMBER AND REACH

#### FLOOD CONTROL SYSTEM

ULTIMATE	INTERIM	
		CHANNEL
		STORM DRAIN
		LEVEE (xxx Existing Interim Revetment)
		BASIN OR DAM
		CHECKDAM
		MITIGATION/ENVIRONMENTAL

#### RELATED FACILITIES

	WATERCOURSE
	NON SYSTEM CHANNELS, STREET WATERWAYS OR STORM DRAINS, & CHANNELS IN RIVERSIDE CO.
	COUNTY BOUNDARY LINE

#### **NOTE:**

SYMBOLGY TAKES PRECEDENCE OVER NAMING CONVENTION

S.B.C.F.C.D. SYSTEM INDEX

**LUCERNE  
DRAINAGE**  
6-300-00

REV. DATE: 1-2022	ACAD NO: SI6300	S.B.C.F.C.D. FILE NO.: RM-D4-8
----------------------	--------------------	-----------------------------------



# FLOOD CONTROL DISTRICT

## ZONE 6

SYSTEM #	FACILITY NAME	LIMITS
<b><u>6-000-00</u></b>	<b><u>Small Flood Control Projects; COE^</u></b>	<b><u>General (Water Canyon, Yucca Valley, N. Needles, Trona, Lucerne Valley)</u></b>
<b><u>6-050-00</u></b>	<b><u>ZONE 6^</u></b>	<b><u>General</u></b>
<b><u>6-100-00</u></b>	<b><u>EL MIRAGE DRAINAGE^</u></b>	<b><u>General; changed to 4-350-00</u></b>
6-101-1A	Swarthout Creek^	LA County Line to SH-2; <b>changed to 4-351-1A</b>
6-101-1B	Swarthout Creek^	SH-2 to Sheep Creek; <b>changed to 4-351-1B</b>
6-102-1A	Flume Creek^	South of Swarthout Creek; <b>changed to 4-352-1A</b>
6-103-1A	Heath Creek^	SH-2 to Canyon mouth; <b>changed to 4-353-1A</b>
6-104-1A	Sheep Creek^	South of Lone Pine Rd.; <b>changed to 4-354-1A</b>
6-104-1B	Sheep Creek^	Lone Pine Rd. to SH-2; <b>changed to 4-354-1B</b>
6-104-1C	Sheep Creek^	SH-2 to SH-138; <b>changed to 4-354-1C</b>
6-104-1D	Sheep Creek^	SH-138 to California aqueduct; <b>changed to 4-354-1D</b>
6-104-1E	Sheep Creek^	CA. Aqueduct to El Mirage Dry Lk; <b>changed. to 4-354-1E</b>
6-105-1A	Horse Canyon Creek^	Canyon mouth to Aqueduct; <b>changed to 4-357-1A</b>
<b><u>6-200-00</u></b>	<b><u>ADELANTO, APPLE VALLEY, VICTORVILLE DRAINAGE^</u></b>	<b><u>General; changed to 4-400-00</u></b>
6-201-1A	Mojave Drive Channel^	Puesta Del Sol to Mojave Dr.; <b>changed to 4-402-1A</b>
6-201-1B	Mojave Drive Channel^	Mojave Dr. to 2200' u/s of Condor Rd.; <b>now 4-402-1B</b>
6-201-1C	Mojave Drive Channel^	2200' u/s of Condor Rd. to Seneca Rd.; <b>now 4-402-1C</b>
6-202-1A	Adelanto East Channel^	SH-395 to Lee Ave.; <b>now 4-355-1A</b>
6-202-1B	Adelanto East Channel^	Lee Ave. to Pearman (Ext.); <b>now 4-355-1B</b>
6-203-1A	Adelanto West Channel (City Core Channel)^	East Channel confluence to Rancho Rd.; <b>now 4-356-1A</b>
6-204-1A	Oro Grande Wash^	Zone-4 boundary to upstream of I-15; <b>now 4-106-1B and part of 4-106-1C</b>
6-204-1B	Oro Grande Wash^	Upstream of I-15; <b>now to 4-106-1C</b>
<b><u>6-210-00</u></b>	<b><u>DESERT KNOLLS DRAINAGE^</u></b>	<b><u>General; changed to 4-200-00</u></b>
<b><u>6-250-00</u></b>	<b><u>HESPERIA DRAINAGE^</u></b>	<b><u>General; changed to 4-450-00</u></b>
6-251-4A	Hesperia Basin^	West of Maple; upstream of California aqueduct; <b>changed to 4-451-4A</b>
<b><u>6-300-00</u></b>	<b><u>LUCERNE DRAINAGE^</u></b>	<b><u>General</u></b>
6-301-1A	Lucerne Valley Channel^	Lucerne Dry Lake to Rabbit Springs Rd. NDC
6-301-1B	Lucerne Valley Channel	Rabbit Springs Rd. to Foothill Rd
6-301-1C	Lucerne Valley Channel"	Foothill Rd. to Pitzer Buttes (R/W only) NDC
6-301-1D	Lucerne Valley Channel	1550' U/S of Crystal Creek Road to Confluence
6-302-1A	Lucerne Valley West Channel^	Confluence w/Lucerne Valley SD to vicinity Pitzer Buttes

All facilities, unless denoted otherwise, are operated and maintained by the Flood Control District.

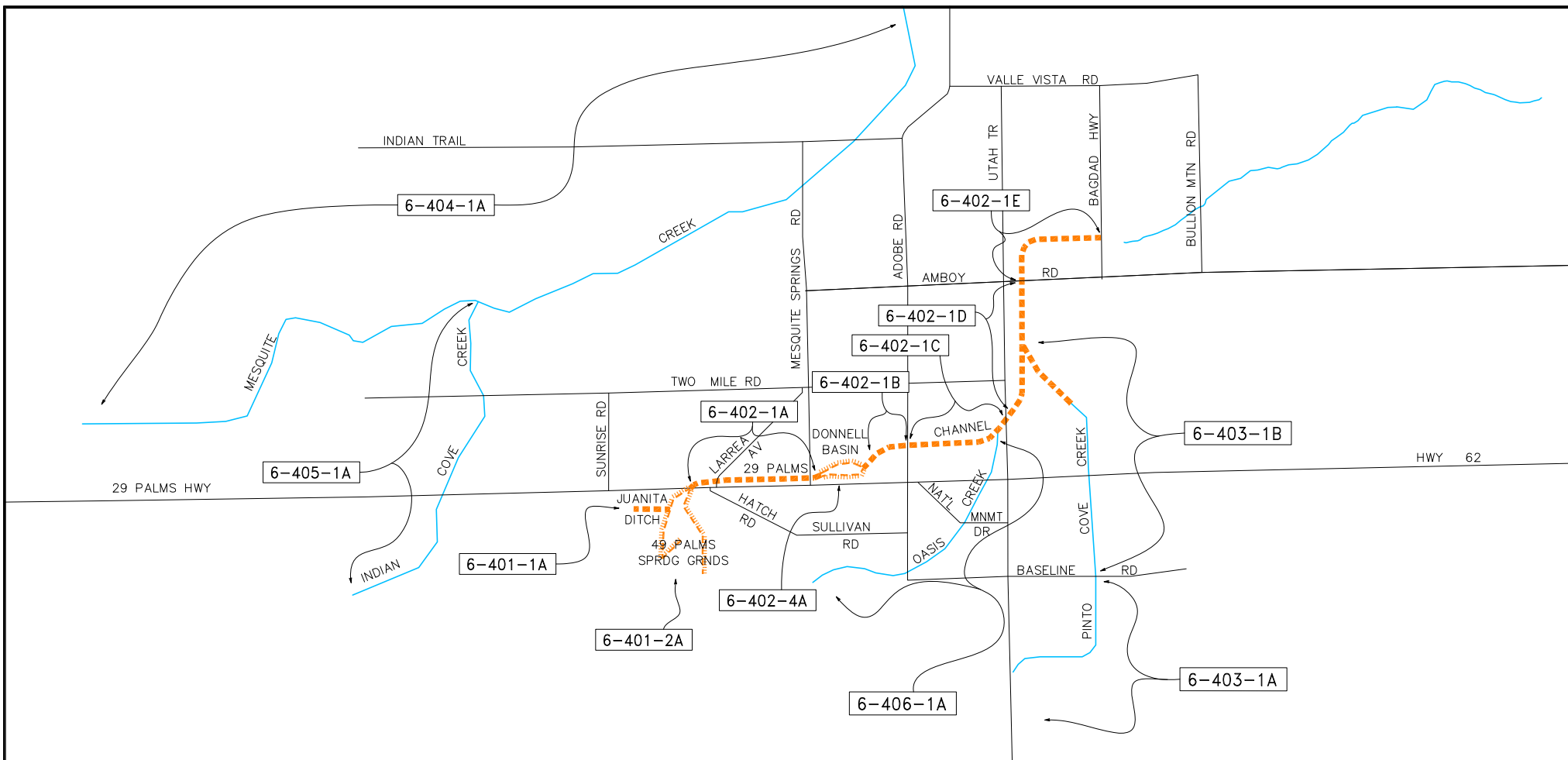
" owned (via r/w or easement) by FCD but not maintained

\* owned by others

^ not owned, use as correspondence file number only

\*\* used only during Federal Project coordination

Revised 1/2023



### LEGEND

◀ 1-201-1D ▶ F.C.D. SYSTEM NUMBER AND REACH

### FLOOD CONTROL SYSTEM

ULTIMATE	INTERIM	
		CHANNEL
		STORM DRAIN
		LEVEE (xxx Existing Interim Revetment)
		BASIN OR DAM
		CHECKDAM
		MITIGATION/ENVIRONMENTAL

### RELATED FACILITIES

	WATERCOURSE
	NON SYSTEM CHANNELS, STREET WATERWAYS OR STORM DRAINS, & CHANNELS IN RIVERSIDE CO.
	COUNTY BOUNDARY LINE

### NOTE:

SYMBOLGY TAKES PRECEDENCE OVER NAMING CONVENTION



S.B.C.F.C.D. SYSTEM INDEX

## TWENTYNINE PALMS SYSTEM

6-400-00 thru 6-406-00

REV. DATE: 1-2022	ACAD NO: SI6400	S.B.C.F.C.D. FILE NO.: RM-D4-8
----------------------	--------------------	-----------------------------------



# **FLOOD CONTROL DISTRICT**

## **ZONE 6**

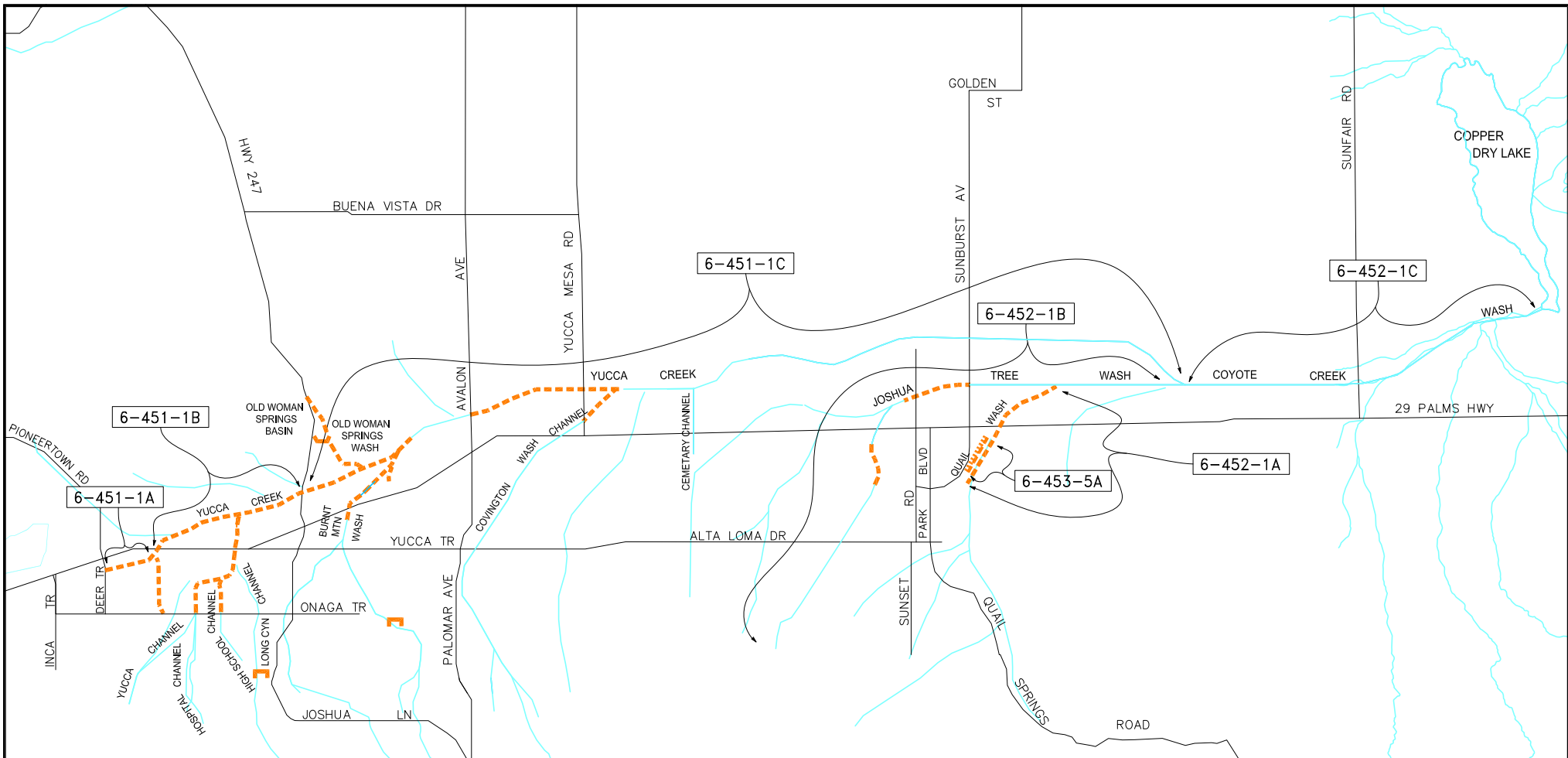
<b>SYSTEM #</b>	<b>FACILITY NAME</b>	<b>LIMITS</b>
<b><u>6-400-00</u></b>	<b><u>TWENTYNINE PALMS SYSTEM^</u></b>	<b><u>General</u></b>
6-401-1A	Juanita Drainage Ditch	Panorama Ave. to 49 Palms Spreading Grounds
6-401-2A	49 Palms Spreading Grounds	29 Palms Hwy to 49 Palms Canyon
6-402-1A	29 Palms Flood Channel	49 Palms Spreading Grounds to Donnell Basin
6-402-1B	29 Palms Flood Channel	Donnell Basin to Adobe Rd.
6-402-1C	29 Palms Flood Channel	Adobe Rd. to Utah Trail
6-402-1D	29 Palms Flood Channel	Utah Trail to Amboy Rd.
6-402-1E	29 Palms Flood Channel	Amboy Rd. to Bagdad Rd.
6-402-4A	Donnell Basin	East of Mesquite Springs Rd.
6-403-1A	Pinto Cove Creek^	South of Baseline
6-403-1B	Pinto Cove Creek	Baseline to 29 Palms Flood Channel
6-404-1A	Mesquite Creek^	Copper Mt. to Mesquite Lake (Partial R/W only)
6-405-1A	Indian Cove Creek^	Indian Cove to Mesquite Creek
6-406-1A	Oasis Creek Channel"	National Monument to 29 Palms Channel (Partial R/W only)
6-407-1A	Yucca Channel^	<b>OBSOLETE currently 6-451</b> Yucca Creek
<b><u>6-420-00</u></b>	<b><u>WONDER VALLEY SYSTEM^</u></b>	<b><u>General</u></b>

All facilities, unless denoted otherwise, are operated and maintained by the Flood Control District.

" owned (via r/w or easement) by FCD but not maintained      \* owned by others      ^ not owned, use as correspondence file number only

\*\* used only during Federal Project coordination

Revised 1/2023



### LEGEND

1-201-1D F.C.D. SYSTEM NUMBER AND REACH

#### FLOOD CONTROL SYSTEM

- |          |         |  |
|----------|---------|--|
| ULTIMATE | INTERIM |  |
|          |         | CHANNEL                                |
|          |         | STORM DRAIN                            |
|          |         | LEVEE (xxx Existing Interim Revetment) |
|          |         | BASIN OR DAM                           |
|          |         | CHECKDAM                               |
|          |         | MITIGATION/ENVIRONMENTAL               |

#### RELATED FACILITIES

- |  |  |
|--|--|
|  | WATERCOURSE  |
|  | NON SYSTEM CHANNELS, STREET WATERWAYS OR STORM DRAINS, & CHANNELS IN RIVERSIDE CO. |
|  | COUNTY BOUNDARY LINE   |

#### NOTE:

SYMBOLGY TAKES PRECEDENCE OVER NAMING CONVENTION



S.B.C.F.C.D. SYSTEM INDEX

### YUCCA VALLEY SYSTEM

6-450-00 thru 6-453-00

REV. DATE: 1-2022	ACAD NO: SI6450	S.B.C.F.C.D. FILE NO.: RM-D4-8
----------------------	--------------------	-----------------------------------

# **FLOOD CONTROL DISTRICT**

## **ZONE 6**

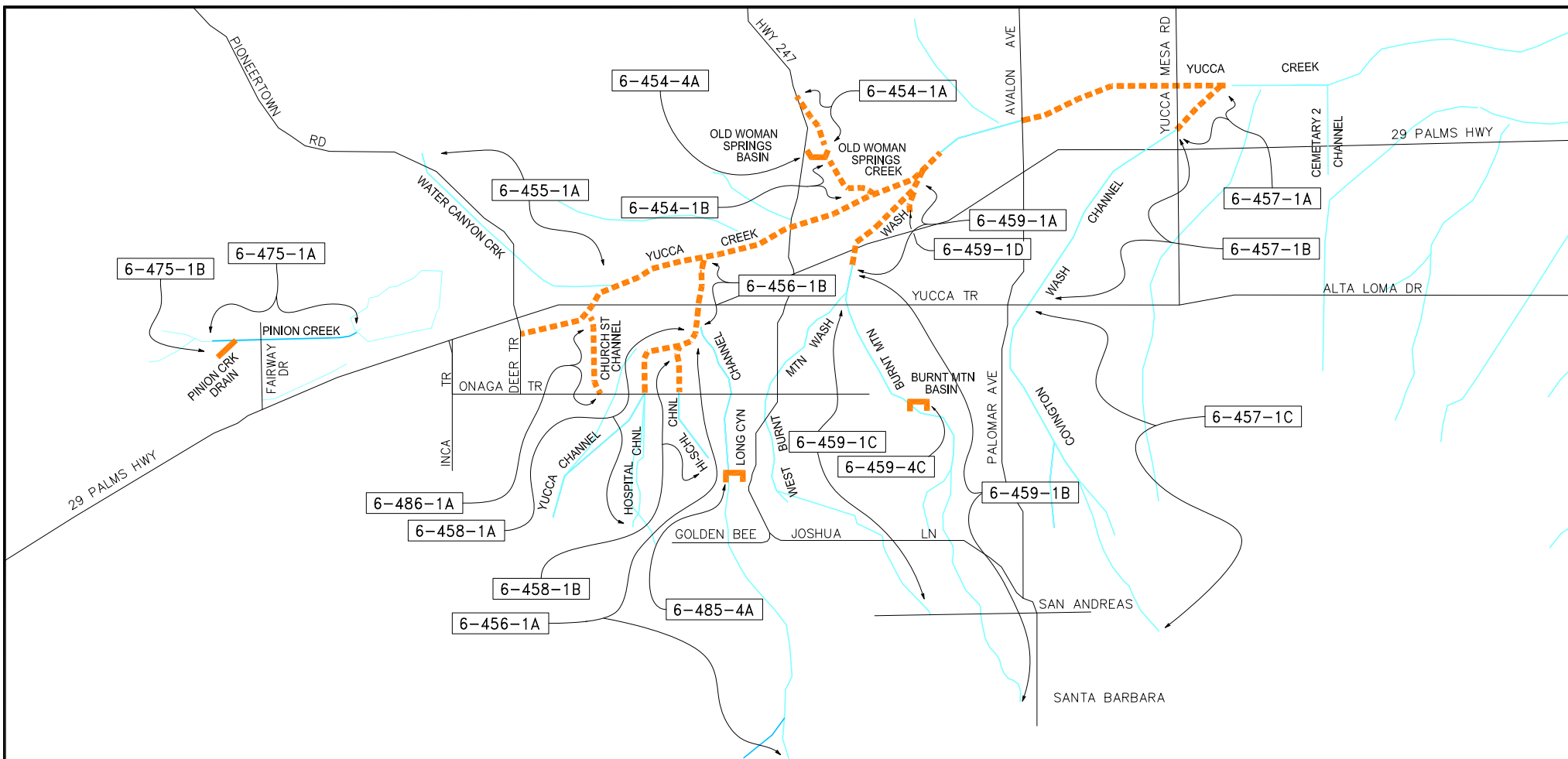
<b>SYSTEM #</b>	<b>FACILITY NAME</b>	<b>LIMITS</b>
<b><u>6-450-00</u></b>	<b><u>YUCCA VALLEY SYSTEM^</u></b>	<b><u>General</u></b>
6-451-1A	Yucca Creek	Deer Trail to 29 Palms Hwy
6-451-1B	Yucca Creek	29 Palms Hwy to Old Woman Springs Rd.
6-451-1C	Yucca Creek	Old Woman Springs Rd. to Coyote Creek (Partial R/W)
6-452-1A	Quail Wash	4100' upstream 29 Palms Hwy to confluence Joshua Tree Wash
6-452-1B	Joshua Tree Wash	Canyon mouth to Confluence Yucca Creek (Partial R/W)
6-452-1C	Coyote Creek Wash"	Confluence of Yucca Creek and Joshua Tree Wash to Copper Dry Lake (Proposed Facility)
6-453-5A	Quail Wash Levee; COE	3750' upstream of 29 Palms Hwy to 29 Palms Hwy

**All facilities, unless denoted otherwise, are operated and maintained by the Flood Control District.**

" owned (via r/w or easement) by FCD but not maintained      \* owned by others      ^ not owned, use as correspondence file number only

\*\* used only during Federal Project coordination

Revised 1/2023



### LEGEND

◀ 1-201-1D ▶ F.C.D. SYSTEM NUMBER AND REACH

### FLOOD CONTROL SYSTEM

ULTIMATE	INTERIM	
		CHANNEL
		STORM DRAIN
		LEVEE (xxx Existing Interim Revetment)
		BASIN OR DAM
		CHECKDAM
		MITIGATION/ENVIRONMENTAL

### RELATED FACILITIES

	WATERCOURSE
	NON SYSTEM CHANNELS, STREET WATERWAYS OR STORM DRAINS, & CHANNELS IN RIVERSIDE CO.
	COUNTY BOUNDARY LINE

### NOTE:

SYMBOLOLOGY TAKES PRECEDENCE OVER NAMING CONVENTION



S.B.C.F.C.D. SYSTEM INDEX

## YUCCA VALLEY SYSTEM

6-454-00 thru 6-486-00

REV. DATE: 1-2022	ACAD NO: SI6454	S.B.C.F.C.D. FILE NO.: RM-D4-8
----------------------	--------------------	-----------------------------------

# **FLOOD CONTROL DISTRICT**

## **ZONE 6**

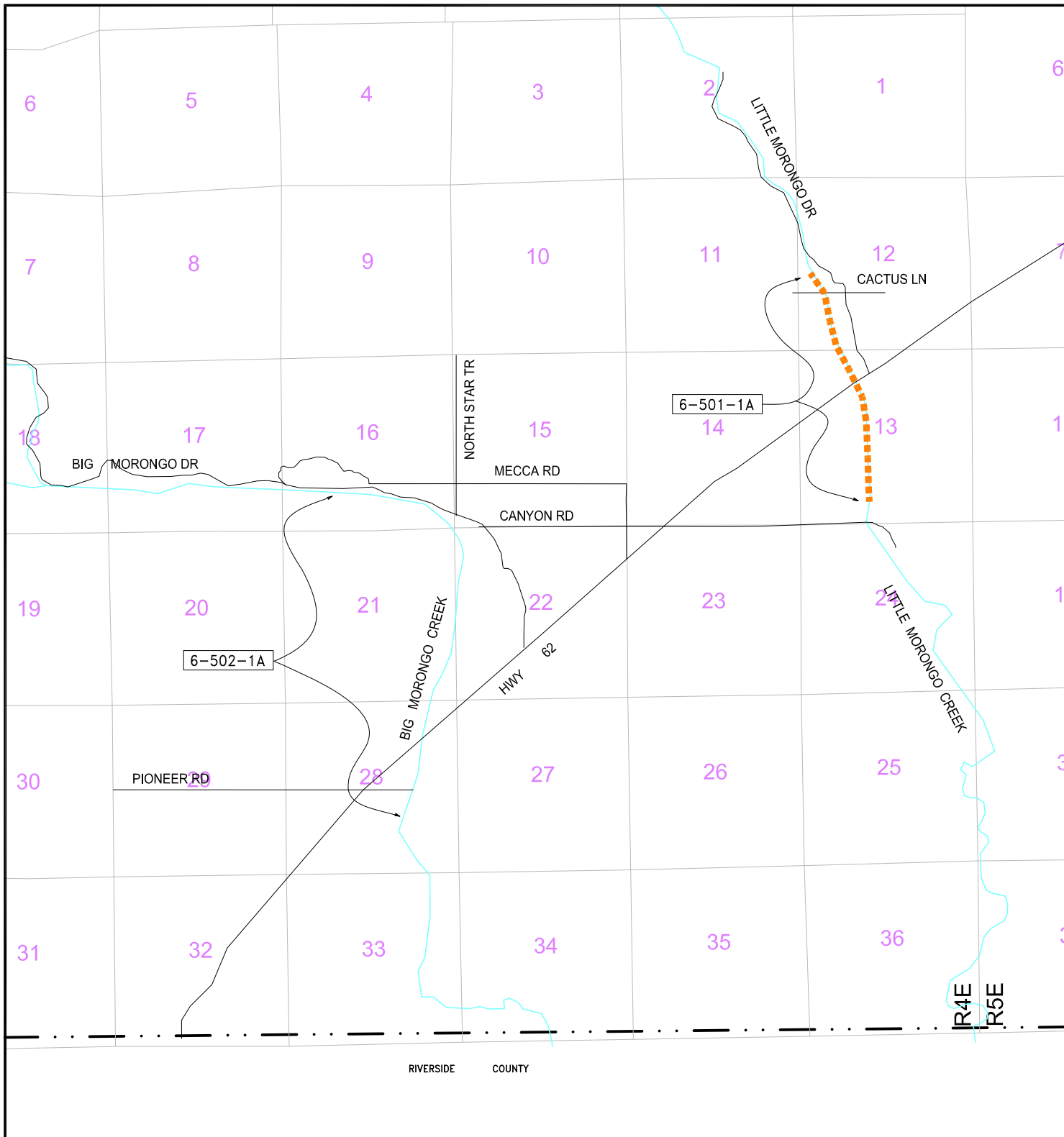
<b>SYSTEM #</b>	<b>FACILITY NAME</b>	<b>LIMITS</b>
6-454-1A	Old Woman Springs Creek	Old Woman Springs Rd. to Paxton Rd.
6-454-1B	Old Woman Springs Creek	Paxton Rd. to Yucca Creek
6-454-4A	Old Woman Springs Basin	South of Paxton Rd.
6-455-1A	Water Canyon Channel^	3000' upstream Sunnyslope Dr. to Yucca Creek
6-456-1A	Long Canyon Channel	8250' upstream Golden Bee Dr. to confluence w/ Hospital Channel (Partial R/W)
6-456-1B	Long Canyon Channel	Confluence w/ Hospital Channel to Yucca Creek
6-457-1A	Covington Wash Channel	Yucca Creek to Yucca Mesa Rd.
6-457-1B	Covington Wash Channel^	Yucca Mesa Rd. to Yucca Trail
6-457-1C	Covington Wash Channel"	Yucca Trail to 4250' upstream Juarez Dr.; partial R/W
6-458-1A	Hospital Channel	Long Canyon Channel to El Dorado Dr.; partial R/W
6-458-1B	High School Channel	Hospital Channel to Grand Ave.
6-459-1A	Burnt Mountain Wash	Yucca Creek to 500' upstream of 29 Palms Hwy
6-459-1B	Burnt Mountain Wash^	500' upstream 29 Palms Hwy to south of Santa Barbara
6-459-1C	Burnt Mountain Wash-West^	Confluence with Burnt Mountain Wash to San Andreas
6-459-4C	Burnt Mountain Basin-West^	South of Onaga Trail at Onaga Elementary School
6-459-1D	Burnt Mountain Wash-East	Burnt Mountain Wash to Sunnyslope Drive
<b><u>6-460-00</u></b>	<b><u>JOSHUA TREE DRAINAGE^</u></b>	<b><u>General</u></b>
<b><u>6-470-00</u></b>	<b><u>Pipes Creek^</u></b>	<b><u>General</u></b>
6-475-1A	Pinion Creek"	Upstream of Golf Course (R/W only)
6-475-1B	Pinion Creek Drain"	Pinion Dr. to Pinion Creek SBCDE
6-485-4A	Long Canyon Basin	Upstream of Joshua Drive
6-486-1A	Church Street Channel	Yucca Creek upstream to Onaga Trail

All facilities, unless denoted otherwise, are operated and maintained by the Flood Control District.

" owned (via r/w or easement) by FCD but not maintained      \* owned by others      ^ not owned, use as correspondence file number only

\*\* used only during Federal Project coordination

Revised 1/2023



### LEGEND

◀ 1-201-1D ▶ F.C.D. SYSTEM NUMBER AND REACH

#### FLOOD CONTROL SYSTEM

ULTIMATE	INTERIM	
		CHANNEL
		STORM DRAIN
		LEVEE (xxx Existing Interim Revetment)
		BASIN OR DAM
		CHECKDAM
		MITIGATION/ENVIRONMENTAL

#### RELATED FACILITIES

	WATERCOURSE
	NON SYSTEM CHANNELS, STREET WATERWAYS OR STORM DRAINS, & CHANNELS IN RIVERSIDE CO.
	COUNTY BOUNDARY LINE

### NOTE:

SYMBOLGY TAKES PRECEDENCE OVER NAMING CONVENTION

S.B.C.F.C.D. SYSTEM INDEX

**MORONGO VALLEY  
SYSTEM**

6-500-00

REV. DATE: 1-2022	ACAD NO: SI6500	S.B.C.F.C.D. FILE NO.: RM-D4-8
----------------------	--------------------	-----------------------------------



# **FLOOD CONTROL DISTRICT**

## **ZONE 6**

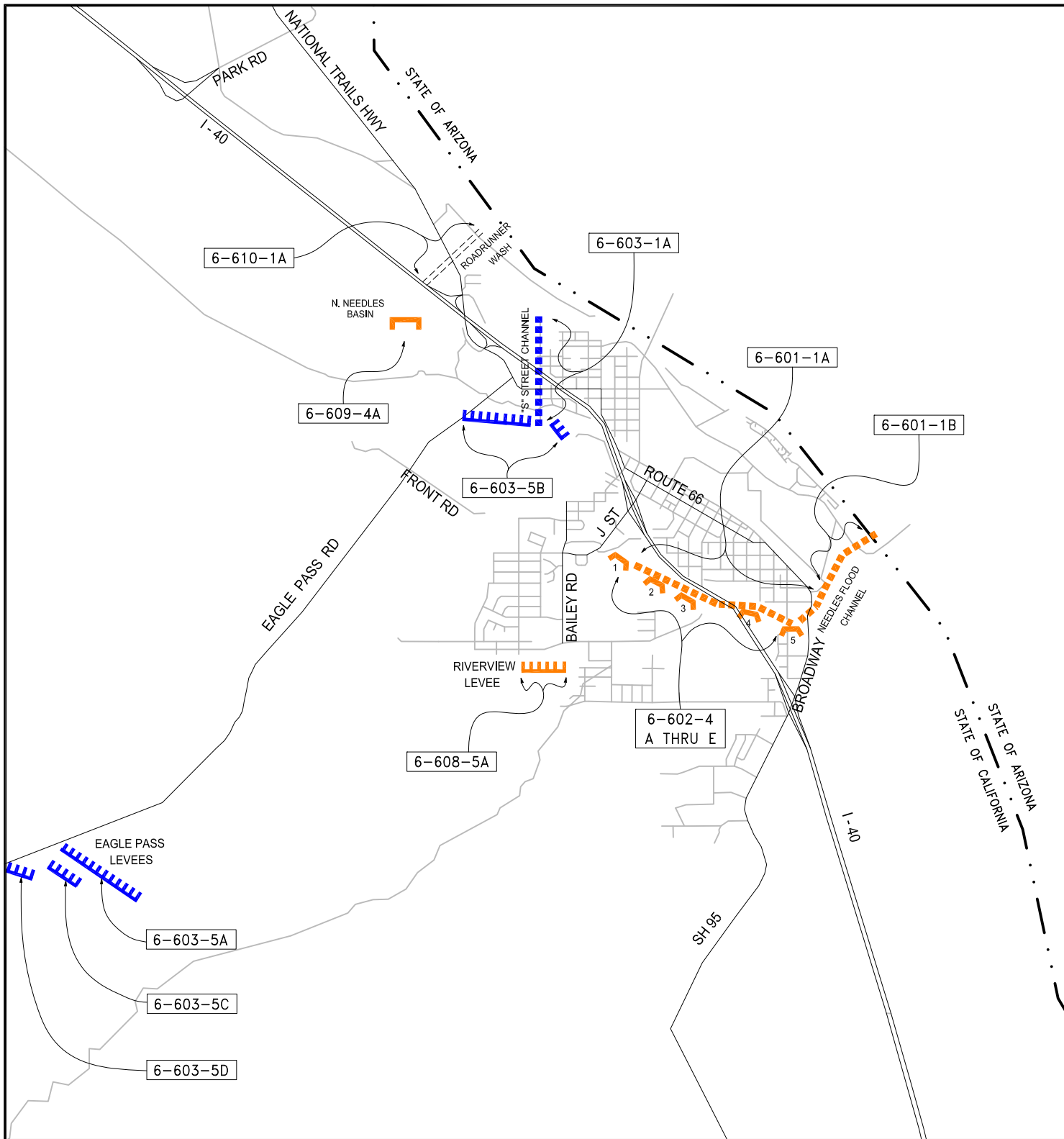
<b>SYSTEM #</b>	<b>FACILITY NAME</b>	<b>LIMITS</b>
<b><u>6-500-00</u></b>	<b><u>MORONGO VALLEY SYSTEM^</u></b>	<b><u>General</u></b>
6-501-1A	Little Morongo Creek	740' upstream Canyon Rd. to 750' upstream of Cactus Ln.
6-502-1A	Big Morongo Creek^	3000' downstream Pioneer (south line Section 28) to 250' downstream of Mecca Rd (800' east of east line Section 17)

**All facilities, unless denoted otherwise, are operated and maintained by the Flood Control District.**

" owned (via r/w or easement) by FCD but not maintained      \* owned by others      ^ not owned, use as correspondence file number only

\*\* used only during Federal Project coordination

Revised 1/2023



### LEGEND

◀ 1-201-1D ▶ F.C.D. SYSTEM NUMBER AND REACH

#### FLOOD CONTROL SYSTEM

ULTIMATE	INTERIM	
		CHANNEL
		STORM DRAIN
		LEVEE (xxx Existing Interim Revetment)
		BASIN OR DAM
		CHECKDAM
		MITIGATION/ENVIRONMENTAL

#### RELATED FACILITIES

	WATERCOURSE
	NON SYSTEM CHANNELS, STREET WATERWAYS OR STORM DRAINS, & CHANNELS IN RIVERSIDE CO.
	COUNTY BOUNDARY LINE

### NOTE:

SYMBOLGY TAKES PRECEDENCE OVER NAMING CONVENTION

S.B.C.F.C.D. SYSTEM INDEX

COLORADO AND BIG  
RIVER SYSTEMS

6-600-00

REV. DATE: 1-2022	ACAD NO: SI6600	S.B.C.F.C.D. FILE NO.: RM-D4-8
----------------------	--------------------	-----------------------------------

# **FLOOD CONTROL DISTRICT**

## **ZONE 6**

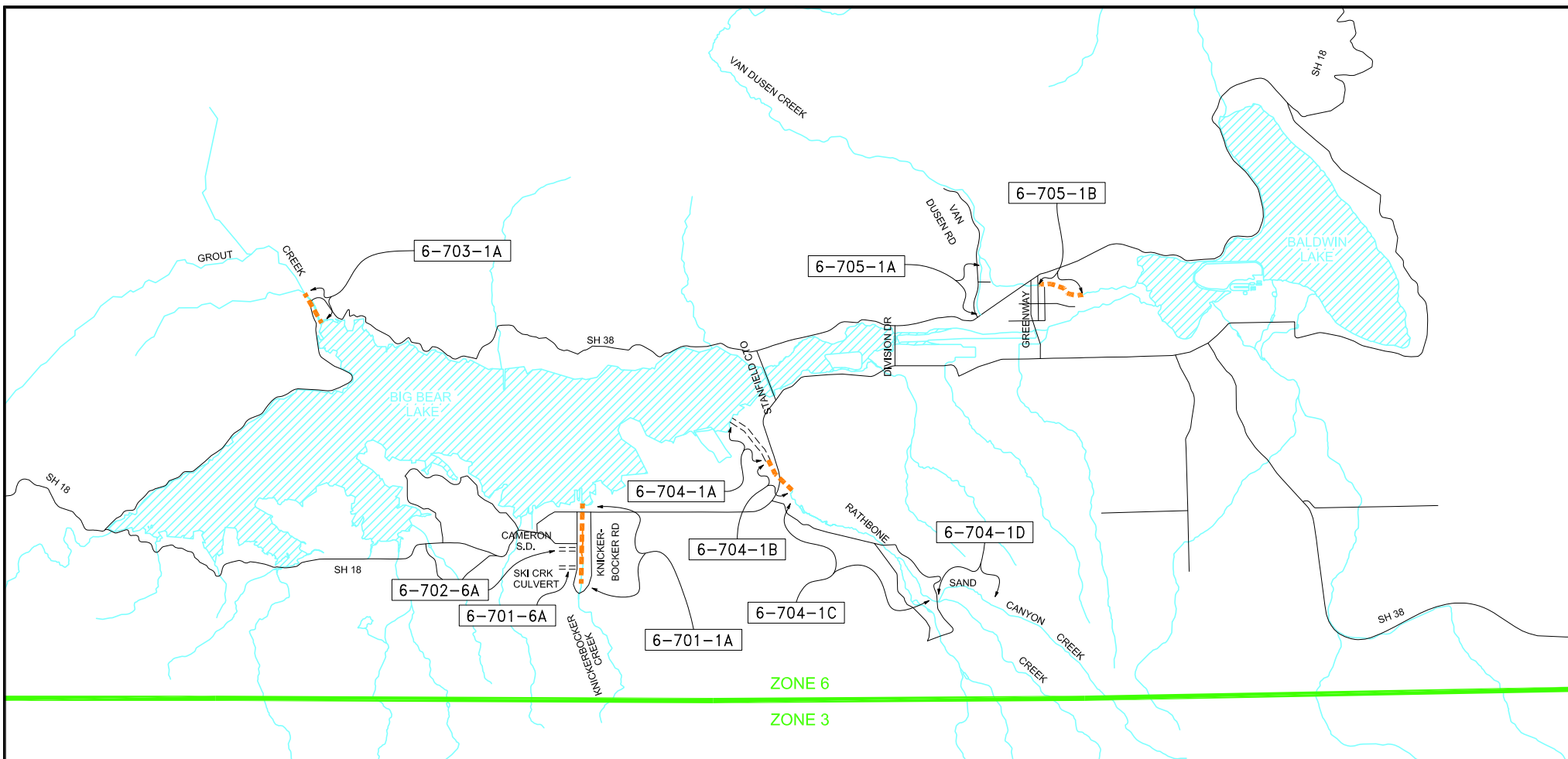
<b>SYSTEM #</b>	<b>FACILITY NAME</b>	<b>LIMITS</b>
<b><u>6-600-00</u></b>	<b><u>COLORADO RIVER SYSTEM^</u></b>	<b><u>General</u></b>
6-601-1A	Needles Flood Channel	Basin #1 to AT&SF RR
6-601-1B	Needles Flood Channel	AT&SF RR to Colorado River
6-602-4A	Needles Basin #1	South of Flip Mendez Pkwy (Army Rd) 1000' north-east of Civic Center Dr.; Access to basin at end of road.
6-602-4B	Needles Basin #2	750' southeast (downstream) Basin #1
6-602-4C	Needles Basin #3	1000' southeast (downstream) Basin #2; 250' upstream Lillyhill Dr.
6-602-4D	Needles Basin #4	900' southeast (downstream) Lillyhill Dr.
6-602-4E	Needles Basin #5	Adjacent southeast Basin #4; West of intersection Arizona Ave and Monterey St
6-603-1A	Needles "S" Street Channel COE	Colorado River to upstream of AT&SF RR
6-603-5A	Eagle Pass Levee #1; COE	South of Eagle Pass Rd 5.78 miles (30,500') upstream Front Rd.
6-603-5B	"S" Street Channel Inlet Levee; COE	2250 feet westerly to 1250 feet south easterly of channel inlet.
6-603-5C	Eagle Pass Levee #2; COE	Upstream 6-603-5A
6-603-5D	Eagle Pass Levee #3; COE	Upstream 6-603-5C
6-604-1A	Needles-Sacramento Wash^	West-northwest of Needles; flows into Piute Wash (not shown)
<b><u>6-605-00</u></b>	<b><u>NEEDLES DRAINAGE^</u></b>	<b><u>General</u></b>
<b><u>6-606-00</u></b>	<b><u>Whitewater River^</u></b>	<b><u>General</u></b>
<b><u>6-607-00</u></b>	<b><u>PARKER/BIG RIVER DRAINAGE^</u></b>	<b><u>General</u></b>
<b><u>6-607-1A</u></b>	<b><u>BIG RIVER^</u></b>	<b><u>General</u></b>
6-608-5A	Needles Riverview Levee	1500' southwest San Clemente St and Clary Dr
6-609-4A	North Needles Basin	Road Runner Wash; AT&SF to SH-58
6-610-1A	Road Runner Wash^	I-40 to River Rd.

All facilities, unless denoted otherwise, are operated and maintained by the Flood Control District.

" owned (via r/w or easement) by FCD but not maintained      \* owned by others      ^ not owned, use as correspondence file number only

\*\* used only during Federal Project coordination

Revised 1/2023



### LEGEND

◀ 1-201-1D ▶ F.C.D. SYSTEM NUMBER AND REACH

### FLOOD CONTROL SYSTEM

ULTIMATE	INTERIM	
		CHANNEL
		STORM DRAIN
		LEVEE (xxx Existing Interim Revetment)
		BASIN OR DAM
		CHECKDAM
		MITIGATION/ENVIRONMENTAL

### RELATED FACILITIES

	WATERCOURSE
	NON SYSTEM CHANNELS, STREET WATERWAYS OR STORM DRAINS, & CHANNELS IN RIVERSIDE CO.
	COUNTY BOUNDARY LINE

### NOTE:

SYMBOLGY TAKES PRECEDENCE OVER NAMING CONVENTION



S.B.C.F.C.D. SYSTEM INDEX

## BIG BEAR DRAINAGE SYSTEM

6-700-00

REV. DATE: 1-2022	ACAD NO: SI6700	S.B.C.F.C.D. FILE NO.: RM-D4-8
----------------------	--------------------	-----------------------------------

# **FLOOD CONTROL DISTRICT**

## **ZONE 6**

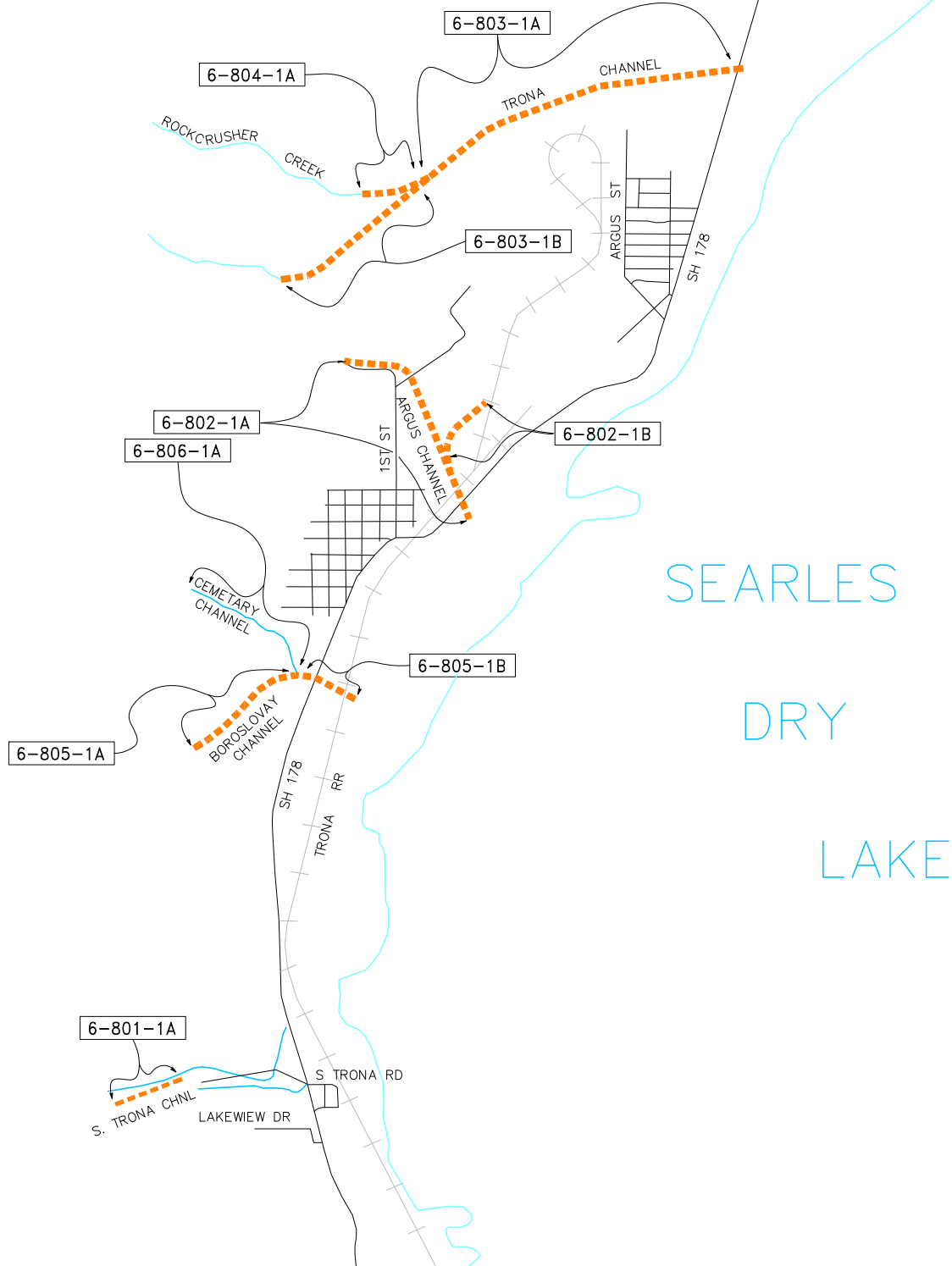
<b>SYSTEM #</b>	<b>FACILITY NAME</b>	<b>LIMITS</b>
<b><u>6-700-00</u></b>	<b><u>BIG BEAR DRAINAGE SYSTEM^</u></b>	<b><u>General</u></b>
6-701-1A	Knickerbocker Creek	Big Bear Lake to Knickerbocker Rd.
6-701-6A	Ski Creek Culvert"	65' westerly upstream of Pine Knot Rd. 570' north of Maryland to Knickerbocker Creek (R/W only)
6-702-6A	Cameron SD^	Cameron Dr. to Knickerbocker Creek
6-703-1A	Grout Creek	Big Bear Lake to 100' upstream SH-38; partial R/W
6-704-1A	Rathbone Creek^ (Rathbun Creek)	Big Bear Lake to 250' downstream of Fox Farm Rd.
6-704-1B	Rathbone Creek (Rathbun Creek)	250' downstream of Fox Farm Rd. to 600' upstream of SH-18
6-704-1C	Rathbone Creek^ (Rathbun Creek)	600' upstream SH-18 to confluence w/ Sand Canyon Creek
6-704-1D	Sand Canyon Creek	Rathbone Creek to Colusa Court
6-704-1E	Sand Canyon Creek^	Canyon mouth to Colusa Court
6-705-1A	Van Dusen Creek^	SH-38 (North Shore Dr) to 715' upstream Hale Dr
6-705-1B	Van Dusen Creek (Low Flow)	70' Downstream Paradise Way to Sierra Ave.

**All facilities, unless denoted otherwise, are operated and maintained by the Flood Control District.**

" owned (via r/w or easement) by FCD but not maintained      \* owned by others      ^ not owned, use as correspondence file number only

\*\* used only during Federal Project coordination

Revised 1/2023



### LEGEND

◀ 1-201-1D ▶ F.C.D. SYSTEM NUMBER AND REACH

#### FLOOD CONTROL SYSTEM

ULTIMATE	INTERIM	
		CHANNEL
		STORM DRAIN
		LEVEE (xxx Existing Interim Revetment)
		BASIN OR DAM
		CHECKDAM
		MITIGATION/ENVIRONMENTAL

#### RELATED FACILITIES

	WATERCOURSE
	NON SYSTEM CHANNELS, STREET WATERWAYS OR STORM DRAINS, & CHANNELS IN RIVERSIDE CO.
	COUNTY BOUNDARY LINE



### NOTE:

SYMBOLGY TAKES PRECEDENCE OVER NAMING CONVENTION

S.B.C.F.C.D. SYSTEM INDEX

TRONA DRAINAGE  
SYSTEM

6-800-00

REV. DATE: 1-2022	ACAD NO: SI6800	S.B.C.F.C.D. FILE NO.: RM-D4-8
----------------------	--------------------	-----------------------------------



# **FLOOD CONTROL DISTRICT**

## **ZONE 6**

<b>SYSTEM #</b>	<b>FACILITY NAME</b>	<b>LIMITS</b>
<b><u>6-800-00</u></b>	<b><u>TRONA DRAINAGE SYSTEM^</u></b>	<b><u>General</u></b>
6-801-1A	South Trona Channel	Northwest of Lakeview Dr. in west end-Trona Rd to Canyon mouth
6-802-1A	Argus Channel	Searles Dry Lake to 1400' upstream Plant Access Rd.
6-802-1B	Argus Channel	950' upstream Trona Rd. and 700' upstream north-easterly
6-803-1A	Trona Flood Channel	Searles Dry Lake to Rockcrusher Channel
6-803-1B	Trona Flood Channel	Rockcrusher Channel to 4400' upstream
6-804-1A	Rockcrusher Channel^	Trona Channel to Rockcrusher Canyon
6-805-1A	Borosolvay Channel	Canyon mouth to confluence w/Cemetery Channel
6-805-1B	Borosolvay Channel	Confluence of Cemetery Channel to Searles Dry Lake
6-806-1A	Cemetery Channel^	Borosolvay Channel to 2140' upstream
<b><u>6-810-00</u></b>	<b><u>NEWBERRY DRAINAGE SYSTEM^</u></b>	<b><u>General; also see 4-750</u></b>
<b><u>6-995-00</u></b>	<b><u>COMPREHENSIVE STORM DRAIN PLAN^</u></b>	<b><u>General</u></b>

All facilities, unless denoted otherwise, are operated and maintained by the Flood Control District.

" owned (via r/w or easement) by FCD but not maintained      \* owned by others      ^ not owned, use as correspondence file number only

\*\* used only during Federal Project coordination

Revised 1/2023

**SYSTEM INDEX**  
**ALPHABETICAL LISTING**

## SYSTEMS INDEX ALPHABETICAL LISTING

FACILITY	SYSTEM #	FACILITY	SYSTEM #
13th Street Basin*	3-606-4A	Adelanto East Channel^	6-202-1A
15th Street Basin*	1-204-4A	Adelanto East Channel^	6-202-1B
15th Street Interceptor*	1-205-6A	Adelanto Water District #2^	4-105-00
15th Street Storm Drain*	1-203-6A	Adelanto West Channel	6-203-1A
19th Street Storm Drain*	1-202-6A	Adelanto West Channel^	4-356-1A
20th St Storm Drain	1-216-6A	ADELANTO, APPLE VALLEY,	6-200-00
24th Street SD	1-705-6A	Almond Intercept Channel	1-315-1A
29 Palms Flood Channel	6-402-1A	Almond Intercept^	1-314-5A
29 Palms Flood Channel	6-402-1B	Alta Loma Basin #1 [DSOD]	1-406-3A
29 Palms Flood Channel	6-402-1C	Alta Loma Basin #2 [DSOD]	1-406-3B
29 Palms Flood Channel	6-402-1D	Alta Loma Basin #3	1-406-4C
29 Palms Flood Channel	6-402-1E	Alta Loma Storm Drain	1-405-6A
29th Street Basin #1	2-371-4A	Alta Loma Storm Drain	1-405-6B
29th Street Basin #2	2-371-4B	ALTA LOMA SYSTEM^	1-400-00
29th Street Basin #3	2-371-4C	Amethyst Basin	4-106-4B
2nd Street Storm Drain *	2-219-6A	Antelope Creek Wash	4-103-1A
30th Street Storm Drain	2-370-6A	APPLE VALLEY DRAINAGE^	4-200-00
49 Palms Spreading Grounds	6-401-2A	Archibald Basin^	1-309-4A
4th Street Channel*	1-505-6B	Archibald Channel^	1-308-1A
5th Avenue SD*	3-503-6A	Argus Channel	6-802-1A
8th Street Basin #1	1-209-4A	Argus Channel	6-802-1B
8th Street Basin #2	1-209-4B	Armory Channel*	4-505-1A
8th Street Basin #3	1-209-4C	Arrow Route Storm Drain*	1-316-6A
8th Street Intercept^	1-311-6A	Arrow/Benson Storm Drain*	1-109-6B
8th Street Storm Drain^	1-208-6A	Arrowbear Creek	5-210-1A
***** A *****		Arrowbear Creek	5-210-1B
Adelanto East Channel	4-355-1A	ARROWBEAR DRAINAGE^	5-210-00
Adelanto East Channel^	4-355-1B	Arrowhead Channel	4-503-1A

All facilities, unless denoted otherwise, are operated and maintained by the Flood Control District.

" owned (via r/w or easement) by FCD but not maintained      \* owned by others      ^ not owned, use as correspondence file number only

\*\* used only during Federal Project coordination

Revised 2/2023

## SYSTEMS INDEX ALPHABETICAL LISTING

FACILITY	SYSTEM #	FACILITY	SYSTEM #
Asylum Basin^	3-702-4A	Beryl Avenue Basin*	1-403-4A
Atwood Basin"	3-609-4A	Beryl Avenue Storm Drain*	1-403-6A
***** B *****		BIG BEAR DRAINAGE SYSTEM^	6-700-00
Badger Channel	2-359-1A	Big Morongo Creek^	6-502-1A
Badger Channel	2-359-1B	BIG RIVER^	6-607-1A
Badger Channel	2-359-1C	Birch Creek	3-612-1A
Badger Sprdg Grnds-Lower	2-355-2B	Bledsoe Basin*	3-307-4C
Badger Sprdg Grnds-Upper	2-355-2A	Bledsoe Creek	2-604-1A
Bailey Basin*	2-310-4A	Bledsoe Creek	3-307-1A
Bailey Creek*	2-310-1A	Bledsoe Creek*	3-307-1B
Bailey Creek*	2-310-1B	BLOOMINGTON DRAINAGE^	2-112-00
BAKER DRAINAGE^	4-800-00	BLUE JAY DRAINAGE^	5-420-00
Baker Levee	4-802-5A	Borosolvay Channel	6-805-1A
Baker School Interceptor^	4-803-1A	Borosolvay Channel	6-805-1B
Baldrige Creek	3-701-1B	Boys Republic North Channel*	1-129-1A
Baldrige Creek	3-701-1C	Boys Republic South Channel^	1-128-1A
Baldrige Creek^	3-701-1A	Brooks Basin*	1-131-4A
Banana Basin	1-803-4A	Brooks Street Storm Drain	1-131-6A
Bandicoot Basin^	4-451-4A	Brown Ditch	3-404-6A
BARSTOW DRAINAGE^	4-500-00	Brown Ditch Basin	3-404-4A
Baseline Basin #1	2-214-4A	Brush Canyon Basin	2-412-4A
Baseline Basin #2	2-214-4B	Brush Canyon Storm Drain	2-413-6A
Baseline Basin #3	2-214-4C	Bryn Mawr Drain"	3-407-6A
Benson Storm Drain*	1-119-6A	Buckthorn Wash	4-107-1A
Benson Storm Drain*	1-119-6B	Buckthorn Wash	4-107-1C
Benton Avenue SD*	3-411-6A	Buckthorn Wash"	4-107-1B
Benton Avenue SD*	3-411-6B	Burnt Mountain Basin-West^	6-459-4C
Benton Avenue SD*	3-411-6C	Burnt Mountain Wash	6-459-1A

All facilities, unless denoted otherwise, are operated and maintained by the Flood Control District.

" owned (via r/w or easement) by FCD but not maintained      \* owned by others      ^ not owned, use as correspondence file number only

\*\* used only during Federal Project coordination

Revised 2/2023

## SYSTEMS INDEX ALPHABETICAL LISTING

FACILITY	SYSTEM #	FACILITY	SYSTEM #
Burnt Mountain Wash^	6-459-1B	Chino Storm Drain^	1-904-6A
Burnt Mountain Wash-East	6-459-1D	Chino-Central Storm Drain*	1-121-6A
***** C *****		Chino-Central Storm Drain*	1-121-6B
Cable Creek Basin"	2-308-4A	Chino-Central Storm Drain*	1-121-6C
Cable Creek Channel	2-309-1A	Chris Basin	1-501-4A
Cable Creek Channel	2-309-1B	Church Street Basin^	1-408-4A
Cable Creek Sprdg Grnds"	2-308-2A	Church Street Channel	6-486-1A
Cactus Basin #1	2-104-4A	Church Street Storm Drain*	1-407-6A
Cactus Basin #2	2-104-4B	City Creek	3-301-1B
Cactus Basin #3A	2-104-4C	City Creek	3-301-1C
Cactus Basin #3B	2-104-4D	City Creek Channel	2-601-1A
Cactus Basin #4"	2-104-4E	City Creek Channel	2-601-1B
Cactus Basin #5"	2-104-4F	City Creek Channel	2-603-1A
Cactus Channel*	2-104-1A	City Creek Levee – East Bank	3-301-5D
Cajon Creek Wash	2-201-1A	City Creek Levee – East Bank (COE)	3-301-5C
Cajon Creek Wash	2-201-1B	City Creek Levee – West Bank	3-301-5B
California Commerce Center Storm Drain*	1-507-6A	City Creek Levee – West Bank (COE)	3-301-5A
Cameron SD^	6-702-6A	City Creek Levee; COE	2-601-5A
Carbon Canyon Creek Channel	1-114-1A	City Creek Levee; COE	2-601-5B
Carbon Canyon Creek Channel	1-114-1B	City Creek Levee; COE	2-601-5C
Carbon Canyon/Orange Channel^	1-150-1A	City Creek Levee; COE	2-601-5D
Carnelian Storm Drain*	1-412-6A	City Creek Spreading Grounds	2-602-2A
Cemetery Channel^	6-806-1A	CITY CREEK SYSTEM^	2-600-00
Chicken Springs Creek	3-614-1A	CITY CREEK SYSTEM^	3-300-00
Chino Creek	1-102-1A	City Creek^	3-301-1A
Chino Downs Channel	1-130-1A	Claremont Storm Drain*	1-111-6A
CHINO DRAINAGE^	1-902-00	Cleghorn Canyon Channel^	2-221-1A
Chino Storm Drain	1-120-6A	Cleghorn Canyon^	5-602-1A

All facilities, unless denoted otherwise, are operated and maintained by the Flood Control District.

" owned (via r/w or easement) by FCD but not maintained      \* owned by others      ^ not owned, use as correspondence file number only

\*\* used only during Federal Project coordination

Revised 2/2023

## SYSTEMS INDEX ALPHABETICAL LISTING

FACILITY	SYSTEM #	FACILITY	SYSTEM #
Cleveland Avenue Storm Drain*	1-505-6A	Cook Canyon Creek^	3-306-1A
Clock Ranch Drain^	3-406-6A	Cook Canyon Diversion Levee^	3-305-5A
College Heights Basin #1*	1-107-4A	County Line Channel	1-317-1A
College Heights Basin #2*	1-107-4B	Covington Wash Channel	6-457-1A
College Heights Basin #3*	1-107-4C	Covington Wash Channel"	6-457-1C
College Heights Basin #4*	1-107-4D	Covington Wash Channel^	6-457-1B
College Heights Spreading Grounds	1-108-2A	Coyote Creek Wash"	6-452-1C
College Heights Storm Drain	1-109-6A	Crafton Drain^	3-506-6A
COLORADO RIVER SYSTEM^	6-600-00	CRAFTON DRAINAGE^	3-506-00
COMPREHENSIVE STORM DRAIN PLAN #1^	1-995-6C	CRESTLINE DRAINAGE^	5-300-00
COMPREHENSIVE STORM DRAIN PLAN #2^	1-995-6D	Crestmore Drainage	2-130-00
COMPREHENSIVE STORM DRAIN PLAN #3^	3-995-6A	Cucamonga Basin #3 - east 1/3^	1-305-3A
COMPREHENSIVE STORM DRAIN PLAN #4^	3-995-6B	Cucamonga Basin #3 - west 2/3^	1-304-4A
COMPREHENSIVE STORM DRAIN PLAN #5^	3-995-6C	Cucamonga Basin #6	1-306-4B
COMPREHENSIVE STORM DRAIN PLAN #6^	3-995-6D	Cucamonga Basin #6 - east 1/3^	1-306-3B
COMPREHENSIVE STORM DRAIN PLAN^	1-995-00	Cucamonga Basin #7	1-304-4B
COMPREHENSIVE STORM DRAIN PLAN^	1-995-6A	Cucamonga Basin #8	1-304-4C
COMPREHENSIVE STORM DRAIN PLAN^	1-995-6B	Cucamonga Channel	1-301-1A
COMPREHENSIVE STORM DRAIN PLAN^	1-995-6E	Cucamonga Channel, COE	1-301-1B
COMPREHENSIVE STORM DRAIN PLAN^	1-995-6F	Cucamonga Channel, COE	1-301-1C
COMPREHENSIVE STORM DRAIN PLAN^	3-995-00	Cucamonga Channel, COE	1-301-1D
COMPREHENSIVE STORM DRAIN PLAN^	4-995-00	Cucamonga Channel, COE	1-301-1E
COMPREHENSIVE STORM DRAIN PLAN^	5-995-00	Cucamonga Channel, COE	1-301-1F
COMPREHENSIVE STORM DRAIN PLAN^	6-995-00	Cucamonga Channel, COE	1-301-1G
Cook Canyon Basin	3-305-4A	Cucamonga Channel, COE	1-301-1H
		CUCAMONGA CHANNEL, COE**	1-301-1I
		Cucamonga Channel, COE**	1-350-00
			1-351-1A

All facilities, unless denoted otherwise, are operated and maintained by the Flood Control District.

" owned (via r/w or easement) by FCD but not maintained      \* owned by others      ^ not owned, use as correspondence file number only

\*\* used only during Federal Project coordination

Revised 2/2023

## SYSTEMS INDEX ALPHABETICAL LISTING

FACILITY	SYSTEM #	FACILITY	SYSTEM #
Cucamonga Channel, COE**	1-351-1B	Cypress Channel	1-901-1A
Cucamonga Channel, COE**	1-351-1C	Cypress Channel	1-901-1C
Cucamonga Channel, COE**	1-351-1D	Cypress Channel*	1-901-1B
Cucamonga Channel, COE**	1-351-1E	Cable Creek Basin"	2-308-4A
Cucamonga Channel, COE**	1-351-1F	Cable Creek Channel	2-309-1A
Cucamonga Channel, COE**	1-351-1G	***** D *****	
Cucamonga Connector	1-312-1A	"D" Street SD	4-401-6A
Cucamonga Connector	1-312-1B	Daggett Channel	4-710-1A
CUCAMONGA CREEK SYSTEM^	1-300-00	Daggett Channel	4-710-1B
Cucamonga Cross Wall #1	1-302-8A	Daley Basin	2-506-4A
Cucamonga Cross Wall #10	1-302-8J	Daley Canyon"	2-505-1A
Cucamonga Cross Wall #11	1-302-8K	Dart Creek	5-315-1A
Cucamonga Cross Wall #12	1-302-8L	Day Creek Basin #1	1-606-4A
Cucamonga Cross Wall #13	1-302-8M	Day Creek Basin #2	1-606-4B
Cucamonga Cross Wall #2	1-302-8B	Day Creek Channel	1-601-1A
Cucamonga Cross Wall #3	1-302-8C	Day Creek Channel	1-601-1B
Cucamonga Cross Wall #4	1-302-8D	Day Creek Channel	1-601-1C
Cucamonga Cross Wall #5	1-302-8E	Day Creek Channel	1-601-1D
Cucamonga Cross Wall #6	1-302-8F	Day Creek Channel	1-601-1E
Cucamonga Cross Wall #7	1-302-8G	Day Creek Channel	1-601-1F
Cucamonga Cross Wall #8	1-302-8H	Day Creek Dam [DSOD]	1-608-3A
Cucamonga Cross Wall #9	1-302-8I	Day Creek Improvement Project**	1-611-1A
Cucamonga Dam, COE [DSOD]	1-352-3A	Day Creek Improvement Project**	1-611-4A
CUCAMONGA DRAINAGE^	1-320-00	Day Creek Improvement Project**	1-612-1A
Cucamonga Reception Levee^	1-307-5A	Day Creek Improvement Project**	1-612-1B
Cucamonga Sprdg Grnds"	1-303-2A	Day Creek Improvement Project**	1-613-1A
Cucamonga Storm Drain*	1-409-6A	DAY CREEK IMPROVEMENT PROJECT^	1-610-00
Cumberland Drain^	5-422-1A	Day Creek Sprdg Grnds	1-602-2A

All facilities, unless denoted otherwise, are operated and maintained by the Flood Control District.

" owned (via r/w or easement) by FCD but not maintained      \* owned by others      ^ not owned, use as correspondence file number only

\*\* used only during Federal Project coordination

Revised 2/2023



## SYSTEMS INDEX ALPHABETICAL LISTING

FACILITY	SYSTEM #	FACILITY	SYSTEM #
Day Creek Sprdg Grnds Levee	1-602-5A	Deer Creek Debris Basin, COE [DSOD]	1-506-3A
Day Creek Sprdg Grnds Levee	1-602-5B	Deer Creek Reception Levee	1-503-5A
Day Creek Sprdg Grnds^	1-602-2B	Deer Creek Sprdg Grnds	1-502-2A
Day Creek Sprdg. Basin #1	1-614-4A	DEER CREEK SYSTEM^	1-500-00
Day Creek Sprdg. Basin #2	1-614-4B	Deer Creek, COE**	1-551-1A
Day Creek Sprdg. Basin #3	1-614-4C	DEER CREEK, COE***^	1-550-00
Day Creek Sprdg. Basin #4	1-614-4D	Del Rosa Channel (Daley Channel)	2-507-1A
Day Creek Sprdg. Basin #5	1-614-4E	Del Rosa Channel (Daley Channel)	2-507-1B
DAY CREEK SYSTEM^	1-600-00	Demens Basin #1	1-402-4A
Dean Wash Channel	4-504-1B	Demens Basin #1, COE [DSOD]	1-402-3A
Dean Wash Channel	4-504-1C	Demens Basin #2	1-402-4B
Dean Wash Channel*	4-504-1A	Demens Basin Channel	1-402-1A
Declez Basin [DSOD]	1-814-3A	Demens Basin Channel	1-402-1B
Declez Basin^	1-814-4A	Demens Creek Channel, COE	1-401-1B
Declez Channel	1-813-1B	Demens Creek Channel"	1-401-1A
Declez Channel	2-124-1A	Demens Creek, COE**	1-451-1A
Declez Channel*	1-813-1A	DEMENS CREEK, COE***^	1-450-00
Declez Channel*	2-124-1B	Demens Dam, COE** [DSOD]	1-452-3A
Deep Creek*	4-101-1B	DESERT KNOLLS DRAINAGE^	6-210-00
Deep Creek^	5-607-1A	Desert Knolls Wash	4-201-1A
Deer Creek Channel	1-501-1A	Desert Knolls Wash"	4-201-1B
Deer Creek Channel, COE	1-501-1B	Desert Knolls Wash^	4-201-1C
Deer Creek Channel, COE	1-501-1C	Devil Basin #2	2-304-4A
Deer Creek Channel, COE	1-501-1D	Devil Basin #3	2-304-4B
Deer Creek Channel, COE	1-501-1E	Devil Basin #4"	2-304-4C
Deer Creek Channel, COE	1-501-1F	Devil Basin #5	2-304-4D
Deer Creek Channel, COE*	1-501-1G	Devil Basin #6	2-304-4E
Deer Creek Channel, COE*	1-501-1H	Devil #7 (Staging & Stockpile)	2-304-4F

All facilities, unless denoted otherwise, are operated and maintained by the Flood Control District.

" owned (via r/w or easement) by FCD but not maintained      \* owned by others      ^ not owned, use as correspondence file number only

\*\* used only during Federal Project coordination

Revised 2/2023

## SYSTEMS INDEX ALPHABETICAL LISTING

FACILITY	SYSTEM #	FACILITY	SYSTEM #
Devil Canyon Dam (Basin # 1) [DSOD]	2-303-3A	East Rialto Channel	2-105-1A
Devil Canyon Road Storm Drain*	2-215-6A	East Rialto Storm Drain	2-105-6D
Devil Canyon Sprdg Grnds	2-302-2A	East State Storm Drain	1-212-6A
Devil Creek	2-301-1B	East State Storm Drain	1-212-6B
Devil Creek Channel	2-364-1A	East State Storm Drain	1-212-6C
Devil Creek Diversion Channel, COE	2-307-1A	El Evado Channel	4-405-1A
Devil Creek Diversion Channel, COE	2-307-1B	El Evado Channel*	4-405-1B
Devil Creek Levee, COE	2-306-5A	EL MIRAGE DRAINAGE^	6-100-00
DEVIL CREEK SYSTEM^	2-300-00	Elder Creek	3-205-1A
Devil Creek"	2-301-1A	Elder Creek	3-205-1C
Donnell Basin	6-402-4A	Elder Creek Basin	3-205-4A
Duffy Street Storm Drain	2-223-6A	Elder Creek*	3-205-1B
Duffy Street Storm Drain"	2-223-6B	Electric Avenue Storm Drain"	2-367-6A
Dunlap Channel (13th Street SD)*	3-607-6A	Elm Storm Drain	2-512-6A
Dunlap Channel (13th Street SD)*	3-607-6B	Ely Basin #1	1-211-4A
Dynamite Basin	3-304-4A	Ely Basin #2	1-211-4B
"D" Street SD (Channel)	4-401-1A	Ely Basin #3*	1-211-4C
Daggett Channel	4-710-1A	English Canyon^	1-127-1B
***** E *****		English Canyon"	1-127-1A
Eagle Pass Levee #1; COE	6-603-5A	Etiwanda Conservation Basins*	1-704-4A
Eagle Pass Levee #2, COE	6-603-5C	Etiwanda Creek Channel	1-701-1A
Eagle Pass Levee #3, COE	6-603-5D	Etiwanda Creek Channel	1-701-1B
East Badger Basin & Spillway	2-354-4A	Etiwanda Creek Channel	1-701-1C
East Baker Channel	4-801-1A	Etiwanda Creek Channel	1-701-1D
East Fontana Storm Drain	2-101-6A	Etiwanda Creek Channel	1-701-1E
East Fontana Storm Drain (Linden Ave. SD)	2-101-6B	Etiwanda Creek Channel	1-701-1F
East Fontana Storm Drain^	2-101-6C	ETIWANDA CREEK SYSTEM^	1-700-00
East Highland SD	3-206-1A	Etiwanda Debris Basin (Etiwanda Creek Dam)	1-707-3A

All facilities, unless denoted otherwise, are operated and maintained by the Flood Control District.

" owned (via r/w or easement) by FCD but not maintained      \* owned by others      ^ not owned, use as correspondence file number only

\*\* used only during Federal Project coordination

Revised 2/2023

# SYSTEMS INDEX ALPHABETICAL LISTING

FACILITY	SYSTEM #	FACILITY	SYSTEM #
Etiwanda Debris Basin (Etiwanda Creek Dam)	1-707-9A	Gateway Wash	3-615-1C
***** F *****		Gateway Wash*	3-615-1B
Fern Avenue Storm Drain*	1-907-6A	Gilbert Street Storm Drain"	2-416-6A
Fire Breaks #1^	5-102-7A	GRASS VALLEY DRAINAGE^	5-410-00
Fire Breaks #2^	5-102-7B	Green Valley Creek	5-211-1A
Fire Breaks #3^	5-102-7C	Green Valley Creek"	5-211-1B
Fire Breaks #4^	5-102-7D	GREEN VALLEY DRAINAGE^	5-200-00
Fire Trail #1^	5-101-7A	Grout Creek	6-703-1A
Fire Trail #2^	5-101-7B	Grove Avenue Basin	1-910-4A
Fire Trail #3^	5-101-7C	Grove Avenue Basin Drain	1-910-6A
Fire Trail #4^	5-101-7D	Grove Storm Drain*	1-207-6A
Fire Trail #5^	5-101-7E	Gateway Wash	3-615-1A
Fire Trail #6^	5-101-7F	Gateway Wash	3-615-1C
Fire Trail #7^	5-101-7G	***** H *****	
Fire Trail #8^	5-101-7H	Harrison Basin	2-414-4A
FIRE TRAIL SYSTEM^	1-990-00	Harrison Creek	2-414-1A
FIRE TRAIL SYSTEM^	5-100-00	Harrison Storm Drain	2-415-6A
Flume Creek	4-352-1A	Haven Storm Drain	1-410-6A
Flume Creek^	6-102-1A	Haven Storm Drain*	1-410-6B
FONTANA DRAINAGE^	2-110-00	Hawker-Crawford Channel	1-806-1A
Fontana-Baseline Storm Drain^	2-121-6A	Hawker-Crawford Channel	1-806-1B
FONTANA-RIALTO DRAINAGE^	2-100-00	Heath Creek	4-353-1A
Francis Street Storm Drain	1-210-6C	Heath Creek^	6-103-1A
Francis Street Storm Drain*	1-210-6A	Henderson Channel	1-808-1A
Francis Street Storm Drain^	1-210-6B	Henderson Channel	1-808-1B
Fern Avenue Storm Drain*	4-108-1A	Henderson Channel (Wardman Channel)	1-808-1C
***** G *****		Hesperia Basin^	6-251-4A
Gateway Wash	3-615-1A	HESPERIA DRAINAGE^	4-450-00

All facilities, unless denoted otherwise, are operated and maintained by the Flood Control District.

" owned (via r/w or easement) by FCD but not maintained      \* owned by others      ^ not owned, use as correspondence file number only

\*\* used only during Federal Project coordination

Revised 2/2023

## SYSTEMS INDEX ALPHABETICAL LISTING

FACILITY	SYSTEM #	FACILITY	SYSTEM #
HESPERIA DRAINAGE^	6-250-00	Island Levee, COE	2-207-5B
Hesperia East Channel	4-452-1A	***** J *****	
Hesperia East Channel	4-452-1B	JOSHUA TREE DRAINAGE^	6-460-00
Hickory Basin	1-811-4A	Joshua Tree Wash	6-452-1B
Hickory Basin [DSOD]	1-811-3A	Juanita Drainage Ditch	6-401-1A
High School Channel	6-458-1B	Jurupa Basin [DSOD]	1-804-3A
Highland Channel	1-812-1A	Jurupa Basin^	1-804-4A
Highland Channel	1-812-1B	***** K *****	
HIGHLAND DRAINAGE^	3-308-00	Kitchen Wash^	4-506-1A
Hillside Basin	1-552-3A	Knickerbocker Creek	6-701-1A
Hillside Basin, COE	1-552-4A	***** L *****	
Hillside Channel, COE	1-552-1A	LAKE ARROWHEAD DRAINAGE^	5-400-00
Hillside Storm Drain*	1-413-6A	LAKE GREGORY DRAINAGE^	5-310-00
HINKLEY DRAINAGE^	4-300-00	Lake Los Serranos Channel	1-124-1A
Horse Canyon Creek^	6-105-1A	Lake Los Serranos Channel^	1-124-1B
Horse Canyon^	4-357-1A	Lee Hill Canyon Basin*	3-408-4A
Horsethief Canyon^	4-410-1A	Lee Hill SD*	3-408-1A
Horsethief Canyon^	4-410-1B	Lee Hill SD*	3-408-1B
Horsethief Canyon^	5-604-1A	Lee Hill SD*	3-408-1C
Horsethief Canyon^	5-604-1B	Lemon Basin	2-511-4A
Hospital Channel	6-458-1A	Lenwood Channel	4-601-1A
Houston Creek^	5-311-1A	Lenwood Channel	4-601-1B
Houston Creek^	5-311-1B	LENWOOD DRAINAGE^	4-600-00
Hunsaker Drain	5-510-1A	Lenwood Spreading Grounds	4-602-2A
***** I *****		Linden Basin	2-103-4A
Indian Cove Creek^	6-405-1A	Little Bear Creek^	5-421-1A
Indian Creek*	2-514-1A	Little Chino Creek*	1-114-1C
Island Levee, COE	2-207-5A	Little Horsethief Canyon^	4-411-1A

All facilities, unless denoted otherwise, are operated and maintained by the Flood Control District.

" owned (via r/w or easement) by FCD but not maintained      \* owned by others      ^ not owned, use as correspondence file number only

\*\* used only during Federal Project coordination

Revised 2/2023

## SYSTEMS INDEX ALPHABETICAL LISTING

FACILITY	SYSTEM #	FACILITY	SYSTEM #
Little Horsethief Canyon^	5-605-1A	Lower Santa Ana River	1-000-1A
Little Morongo Creek	6-501-1A	LUCERNE DRAINAGE^	6-300-00
Little Mountain Channel	2-366-1A	Lucerne Valley Channel	6-301-1B
Little Mountain Dam [DSOD]	2-365-3A	Lucerne Valley Channel	6-301-1D
Little Sand Canyon Basin	2-510-4A	Lucerne Valley Channel"	6-301-1C
Little Sand Canyon Dam"	2-510-3A	Lucerne Valley Channel^	6-301-1A
Little Sand Creek	2-509-1B	Lucerne Valley West Channel^	6-302-1A
Little Sand Creek	2-509-1C	Lynwood Basin #1	2-420-4A
Little Sand Creek"	2-509-1A	Lynwood Basin #2	2-420-4B
LIVE OAK CREEK^	3-610-00	Lynwood Basin #3	2-420-4C
Live Oak Creek^	3-610-1A	Lynwood Basin #4	2-420-4D
Loma Linda Basin #1*	3-405-4A	Lytle Creek Channel, COE	2-203-1A
Loma Linda Basin #2*	3-405-4B	Lytle Creek Channel, COE	2-203-1B
Loma Linda Basin #3*	3-405-4C	Lytle Creek Channel, COE	2-203-1C
Loma Linda SD (channel)	3-402-6A	Lytle Creek Channel, COE^	2-203-00
Loma Linda SD (channel)	3-402-6B	Lytle Creek Gatehouse, COE	2-211-5A
Long Canyon Basin	6-485-4A	Lytle Creek Levee, (lower) COE	2-206-5A
Long Canyon Channel	6-456-1A	Lytle Creek Levee, (upper)	2-206-5B
Long Canyon Channel	6-456-1B	Lytle Creek Wash	2-202-1A
LOS SERRANOS/CHINO HILLS^	1-123-00	Lytle Creek Wash"	2-202-1B
Lower Cucamonga Sprdg Grnds	1-310-2A	Lytle Creek Wash"	2-202-1C
Lower Deer Creek Channel	1-501-1I	Lytle Creek Wash"	2-202-1D
Lower Devore Levee, COE	2-208-5B	Lytle-Cajon Channel, COE	2-204-1A
Lower Etiwanda Creek Channel	1-701-1H	LYTLE-CAJON CREEK SYSTEM^	2-200-00
Lower Etiwanda Creek Channel*	1-701-1G	Lytle-Warm COE**	2-230-1A
Lower Los Serranos Channel	1-125-1A	Lytle-Warm COE**	2-230-1B
Lower Los Serranos Channel"	1-125-1B	Lytle-Warm COE**	2-230-1C
Lower Los Serranos Channel"	1-125-1C	Lytle-Warm COE**	2-230-1D

All facilities, unless denoted otherwise, are operated and maintained by the Flood Control District.

" owned (via r/w or easement) by FCD but not maintained      \* owned by others      ^ not owned, use as correspondence file number only

\*\* used only during Federal Project coordination

Revised 2/2023

## SYSTEMS INDEX ALPHABETICAL LISTING

FACILITY	SYSTEM #	FACILITY	SYSTEM #
Lytle-Warm COE**	2-230-1E	Mill Creek Levee, COE	3-802-5A
Lytle-Warm COE**	2-230-1F	Mill Creek Levee, COE	3-802-5B
Lytle-Warm Creeks, Improved, COE**^	2-230-00	MILL CREEK SYSTEM^	3-800-00
***** M *****		Mill Creek"	3-801-1B
MacQuiddy Basin #1^	2-368-4A	Miller Canyon^	5-606-1A
MacQuiddy Basin #2^	2-368-4B	Mission Channel	3-501-1A
MacQuiddy Basin #3^	2-368-4C	Mission Channel	3-501-1B
MacQuiddy Basin #4	2-368-4D	Mission Channel	3-501-1C
MacQuiddy-Severance Diversion Channel	2-351-1A	MISSION-ZANJA CREEK SYSTEM^	3-500-00
Macy Basin	2-216-4A	Mitigation Lands (W.S.P.A.)	3-104-9BB
Macy Storm Drain	2-217-6A	Mojave Drive Channel	4-402-1A
Magnolia Storm Drain	1-906-6A	Mojave Drive Channel	4-402-1B
Magnolia Storm Drain	1-906-6B	Mojave Drive Channel^	4-402-1C
Marigold Storm Drain*	2-122-6A	Mojave Drive Channel^	6-201-1A
McGlothlen Storm Drain	2-513-6A	Mojave Drive Channel^	6-201-1B
Meecham Basin*	2-311-4A	Mojave Drive Channel^	6-201-1C
Meecham Creek*	2-311-1A	Mojave River	4-101-1C
Meecham Creek*	2-311-1B	Mojave River	4-101-1D
Mentone Dam, COE^	3-102-4A	Mojave River	4-101-1E
Mentone SD"	3-507-6A	Mojave River	4-101-1F
Meridian Basin^	2-108-4A	Mojave River	4-101-1G
Merrill Basin	2-102-4A	Mojave River	4-101-1H
Mesa Linda Basin^	4-106-4A	Mojave River	4-101-1I
Mesquite Creek^	6-404-1A	Mojave River	4-101-1J
Mill Basin	2-107-4A	Mojave River	4-101-1K
Mill Creek	3-801-1A	Mojave River	4-101-1L
Mill Creek	3-801-1C	Mojave River	4-101-1M
Mill Creek	3-801-1D	Mojave River Forks Dam; COE [DSOD]	4-102-3A

All facilities, unless denoted otherwise, are operated and maintained by the Flood Control District.

" owned (via r/w or easement) by FCD but not maintained      \* owned by others      ^ not owned, use as correspondence file number only

\*\* used only during Federal Project coordination

Revised 2/2023

## SYSTEMS INDEX ALPHABETICAL LISTING

FACILITY	SYSTEM #	FACILITY	SYSTEM #
MOJAVE RIVER SYSTEM^	4-100-00	Muscott Storm Drain	2-218-6A
MOJAVE RIVER SYSTEM^	5-600-00	Muscott Storm Drain	2-218-6B
Mojave River"	4-101-1N	Muscoy Groin #1, COE	2-209-5A
Mojave River"	4-101-1O	Muscoy Groin #2, COE	2-209-5B
Mojave River"	4-101-1P	Muscoy Groin #3, COE	2-209-5C
Mojave River"	4-101-1Q	Muscoy Groin #4, COE	2-209-5D
Montclair Basin #1"	1-110-4A	Muscoy Groin #5, COE	2-209-5E
Montclair Basin #2"	1-110-4B	Muscoy Levee, COE	2-210-5A
Montclair Basin #3"	1-110-4C	Muscoy Levee, COE	2-210-5B
Montclair Basin #4"	1-110-4D	***** N *****	
MONTCLAIR DRAINAGE^	1-117-00	Nealey's Corner Drain	2-222-6A
Montclair Storm Drain *	1-117-6B	Needles "S" Street Channel COE	6-603-1A
Montclair Storm Drain*	1-117-6A	Needles Basin #1	6-602-4A
Monte Vista Storm Drain*	1-115-6A	Needles Basin #2	6-602-4B
Monte Vista Storm Drain*	1-115-6B	Needles Basin #3	6-602-4C
Monte Vista Storm Drain*	1-115-6C	Needles Basin #4	6-602-4D
Monte Vista Storm Drain*	1-115-6D	Needles Basin #5	6-602-4E
Monte Vista Storm Drain*	1-115-6E	NEEDLES DRAINAGE^	6-605-00
Monte Vista Storm Drain*	1-115-6F	Needles Flood Channel	6-601-1A
MORONGO VALLEY SYSTEM^	6-500-00	Needles Flood Channel	6-601-1B
Morrey Arroyo	3-502-1A	Needles Riverview Levee	6-608-5A
Morrey Arroyo*	3-502-1B	Needles-Sacramento Wash^	6-604-1A
Morrey Arroyo	3-502-1C	NEWBERRY DRAINAGE SYSTEM^	6-810-00
Mountain View Avenue SD*	3-410-6A	NEWBERRY DRAINAGE^	4-750-00
Mountain View Basin^	3-409-4B	North Badger Basin	2-358-4A
Mt. View Acres Storm Drain	4-406-6A	North Barstow Channel	4-502-1A
Mt. View Storm Drain	2-369-6A	North Needles Basin	6-609-4A
Mulberry Channel	1-810-1A	NORTH SAN BERNARDINO SYSTEM^	2-350-00

All facilities, unless denoted otherwise, are operated and maintained by the Flood Control District.

" owned (via r/w or easement) by FCD but not maintained      \* owned by others      ^ not owned, use as correspondence file number only

\*\* used only during Federal Project coordination

Revised 2/2023



# SYSTEMS INDEX ALPHABETICAL LISTING

FACILITY	SYSTEM #	FACILITY	SYSTEM #
***** O *****			
Oak Creek	3-204-1B	Perris Hill Basin"	2-508-4A
Oak Creek Basin	3-204-4A	Pinion Creek Drain"	6-475-1B
Oak Creek^	3-204-1A	Pinion Creek"	6-475-1A
Oak Glen Creek	3-603-1A	Pinto Cove Creek	6-403-1B
Oak Glen Creek	3-603-1B	Pinto Cove Creek^	6-403-1A
Oak Glen Creek Basin #1	3-603-4A	Pipes Creek^	6-470-00
Oak Glen Creek Basin #2	3-603-4B	Plunge Creek	2-605-1A
Oak Glen Creek Basin #3	3-603-4C	Plunge Creek	3-201-1B
Oak Glen Creek^	3-603-1C	Plunge Creek	3-201-1C
Oasis Creek Channel"	6-406-1A	Plunge Creek	3-201-1D
Old Woman Springs Basin	6-454-4A	Plunge Creek Spreading Grounds	3-202-2A
Old Woman Springs Creek	6-454-1A	Plunge Creek Spreading Grounds	3-202-2B
Old Woman Springs Creek	6-454-1B	PLUNGE CREEK SYSTEM^	3-200-00
Ono Storm Drain*	2-216-6A	Plunge Creek^	3-201-1A
ONTARIO DRAINAGE^	1-903-00	Potato Creek	3-604-1A
ONTARIO-CHINO SYSTEMS^	1-900-00	Potato Creek Spreading Grounds	3-605-2A
Oro Grande Wash	4-106-1A	Prado Dam*, COE [DSOD]	1-103-3A
Oro Grande Wash"	4-106-1B	***** Q *****	
Oro Grande Wash"	4-106-1C	Quail Wash	6-452-1A
Oro Grande Wash; COE	4-104-1A	Quail Wash Levee; COE	6-453-5A
Oro Grande Wash^	6-204-1A	***** R *****	
Oro Grande Wash^	6-204-1B	Ranchero Basin^	4-103-4A
***** P *****		Rancho Wash Channel	1-402-1C
Palmetto Storm Drain*	2-123-6A	Randall Basin	2-113-4A
PARKER/BIG RIVER DRAINAGE^	6-607-00	Randall Channel Turnout	2-105-6B
Patton Basin	2-504-4A	Randall Channel Turnout	2-105-6C
Patton Intercept"	3-703-1A	Randall Sprdg Grnds**	2-107-2A
Pepper Basin	2-106-4A	Randall Storm Drain (Project 3-5)^	2-114-6A

All facilities, unless denoted otherwise, are operated and maintained by the Flood Control District.

" owned (via r/w or easement) by FCD but not maintained      \* owned by others      ^ not owned, use as correspondence file number only

\*\* used only during Federal Project coordination

Revised 2/2023

## SYSTEMS INDEX ALPHABETICAL LISTING

FACILITY	SYSTEM #	FACILITY	SYSTEM #
Rathbone Creek (Rathbun Creek)	6-704-1B	Riverside Groin #3, COE	2-205-5C
Rathbone Creek^ (Rathbun Creek)	6-704-1A	Riverside Groin #4, COE	2-205-5D
Rathbone Creek^ (Rathbun Creek)	6-704-1C	Riverside Groin #5, COE	2-205-5E
Reche Canyon Channel	2-702-1A	Road Runner Wash^	6-610-1A
Reche Canyon Channel	2-702-1B	Rockcrusher Channel^	6-804-1A
Reche Canyon Channel	2-702-1C	RUNNING SPRINGS DRAINAGE^	5-500-00
Red Hill Basin*	1-404-4A	Ranchero Basin^	4-103-4A
REDLANDS DRAINAGE SYSTEM^	3-550-00	Randall Basin	2-113-4A
Redlands SD #1"	3-504-6A	Randall Channel Turnout	2-105-6B
Redlands SD #2A*	3-505-6A	Randall Channel Turnout	2-105-6C
Reservoir Canyon SD*	3-509-6B	Randall Sprdg Grnds**	2-107-2A
Reservoir Canyon SD^	3-509-6A	Randall Storm Drain (Project 3-5)^	2-114-6A
Reservoir Canyon SD^	3-551-6A	***** S *****	
Reservoir Street Storm Drain"	1-113-6A	"S" Street Channel Inlet Levee; COE	6-603-5B
Rialto Channel	2-120-1A	San Antonio Avenue Storm Drain*	1-908-6A
Rialto Channel	2-120-1B	San Antonio Avenue Storm Drain*	1-908-6B
Rialto Channel	2-120-1C	San Antonio Basin #1"	1-105-4A
Rialto Channel	2-120-1D	San Antonio Basin #2"	1-105-4B
RIALTO DRAINAGE^	2-111-00	San Antonio Basin #3"	1-105-4C
Rialto-Baseline Storm Drain	2-213-6A	San Antonio Basin #4"	1-105-4D
Rich Basin	1-807-4A	San Antonio Basin #5"	1-105-4E
RIM FOREST DRAINAGE^	5-350-00	San Antonio Basin #6"	1-105-4F
Riverside Basin	1-604-4A	San Antonio Basin #7"	1-105-4G
Riverside Drive Storm Drain #1	1-909-6A	San Antonio Basin #8"	1-105-4H
Riverside Drive Storm Drain #1	1-909-6B	San Antonio Basin #9"	1-105-4I
Riverside Drive Storm Drain #2	1-909-6C	San Antonio Channel (Baldy Village Channel)"	1-101-1A
Riverside Groin #1, COE	2-205-5A	San Antonio Channel", COE	1-101-1B
Riverside Groin #2, COE	2-205-5B	San Antonio Channel", COE	1-101-1C

All facilities, unless denoted otherwise, are operated and maintained by the Flood Control District.

" owned (via r/w or easement) by FCD but not maintained      \* owned by others      ^ not owned, use as correspondence file number only

\*\* used only during Federal Project coordination

Revised 2/2023

## SYSTEMS INDEX ALPHABETICAL LISTING

FACILITY	SYSTEM #	FACILITY	SYSTEM #
San Antonio Channel", COE	1-101-1D	San Sevaine Channel	1-801-1A
San Antonio Channel", COE	1-101-1E	San Sevaine Channel	1-801-1B
San Antonio Channel", COE	1-101-1F	San Sevaine Channel*	1-801-1D
San Antonio Channel", COE	1-101-1G	San Sevaine Channel	1-801-1G
San Antonio Channel", COE	1-101-1I	San Sevaine Channel	1-801-1H
San Antonio Channel*, COE	1-101-1H	San Sevaine Channel	1-801-1I
SAN ANTONIO CREEK SYSTEM^	1-100-00	San Sevaine Channel	1-801-1J
San Antonio Dam*, COE	1-104-3A	San Sevaine Channel	1-801-1K
San Antonio Heights Basin #1 (Frankish), COE	1-313-4A	San Sevaine Channel*	1-801-1E
San Antonio Heights Basin #2 (Meryl), COE	1-313-4F	San Sevaine Channel^	1-801-1C
San Antonio Heights Basin #3 (Cherbak), COE	1-313-4E	San Sevaine Channel^	1-801-1F
San Antonio Heights Basin #4 (Gray), COE	1-313-4G	SAN SEVAINE CREEK SYSTEM^	1-800-00
San Antonio Heights Basin #5 (Marble), COE	1-313-4B	San Sevaine Debris Basin	1-815-4A
San Antonio Heights Basin #6, COE	1-313-4H	San Sevaine Sprdg Grnds	1-802-2A
San Antonio Heights Basin (West Frankish)	1-313-4D	San Sevaine Sprdg Grnds - East Levee	1-802-5D
San Antonio Heights Basin, COE^	1-313-4C	San Sevaine Sprdg Grnds - West Levee	1-802-5B
San Antonio Heights Intercept, COE	1-313-1A	San Sevaine Sprdg Grnds - West Levee	1-802-5C
San Antonio Spreading Grounds"	1-106-2A	SAN SEVAINE, COE^	1-605-00
San Antonio Storm Drain	1-318-6A	San Timoteo Creek	3-401-1A
San Bernardino Avenue SD	3-403-6A	San Timoteo Creek Imp. Project**	3-413-1A
San Bernardino Avenue Storm Drain*	1-115-6G	San Timoteo Creek Imp. Project**	3-414-1A
San Sevaine Basin #1	1-802-4A	San Timoteo Creek Imp. Project**	3-415-1A
San Sevaine Basin #2	1-802-4B	San Timoteo Creek Imp. Project**	3-416-1A
San Sevaine Basin #3	1-802-4C	San Timoteo Creek Imp. Project**	3-416-4A
San Sevaine Basin #4	1-802-4D	SAN TIMOTEO CREEK IMP. PROJECT**^	3-412-00
San Sevaine Basin #5	1-802-4E	San Timoteo Creek, COE	3-401-1B
San Sevaine Basin #5 [DSOD]	1-802-3E	San Timoteo Creek, COE	3-401-1C
		San Timoteo Creek, COE	3-401-1D

All facilities, unless denoted otherwise, are operated and maintained by the Flood Control District.

" owned (via r/w or easement) by FCD but not maintained      \* owned by others      ^ not owned, use as correspondence file number only

\*\* used only during Federal Project coordination

Revised 2/2023

## SYSTEMS INDEX ALPHABETICAL LISTING

FACILITY	SYSTEM #	FACILITY	SYSTEM #
San Timoteo Creek, COE	3-401-1E	Santa Ana River	2-701-1A
San Timoteo Creek, COE	3-401-1F	Santa Ana River	2-701-1B
San Timoteo Sediment Basin #1, COE	3-401-4A	Santa Ana River	2-701-1C
San Timoteo Sediment Basin #10, COE	3-401-4J	Santa Ana River	2-701-9D
San Timoteo Sediment Basin #11, COE	3-401-4K	Santa Ana River	3-101-1A
San Timoteo Sediment Basin #12, COE	3-401-4L	Santa Ana River	3-101-1C
San Timoteo Sediment Basin #13, COE	3-401-4M	Santa Ana River	3-101-1D
San Timoteo Sediment Basin #14, COE	3-401-4N	Santa Ana River	3-101-1E
San Timoteo Sediment Basin #15, COE	3-401-4O	Santa Ana River (Incl. COE)	3-101-1F
San Timoteo Sediment Basin #16, COE	3-401-4P	Santa Ana River Levee West	2-701-5A
San Timoteo Sediment Basin #17, COE	3-401-4Q	Santa Ana River Levee East	2-701-5B
San Timoteo Sediment Basin #18, COE	3-401-4R	SANTA ANA RIVER SYSTEM^	3-100-00
San Timoteo Sediment Basin #2, COE	3-401-4B	Santa Ana River"	3-101-1B
San Timoteo Sediment Basin #3, COE	3-401-4C	Santa Ana River, COE^	3-103-00
San Timoteo Sediment Basin #4, COE	3-401-4D	SANTA ANA RIVER^	1-000-00
San Timoteo Sediment Basin #5, COE	3-401-4E	Santa Fe Storm Drain*	1-206-6A
San Timoteo Sediment Basin #6, COE	3-401-4F	Sawpit Canyon^	5-603-1A
San Timoteo Sediment Basin #7, COE	3-401-4G	Scott Canyon Basin^	3-409-4A
San Timoteo Sediment Basin #8, COE	3-401-4H	Seeley Creek	5-312-1B
San Timoteo Sediment Basin #9, COE	3-401-4I	Seeley Creek (West Branch)^	5-313-1A
SAN TIMOTEO SYSTEM^	3-400-00	Seeley Creek (West Branch)^	5-313-1B
Sand Canyon Basin	2-503-4A	Seeley Creek^	5-312-1A
Sand Canyon Creek	6-704-1D	Seeley Creek^	5-312-1C
Sand Canyon Creek^	6-704-1E	Sequoia Drain	5-314-1A
Sand Canyon Dam"	2-503-3A	Seven Oaks Dam, COE [DSOD]	3-104-3A
Sand Creek	2-502-1B	Seven Oaks Dam, COE^	3-104-9A
Sand Creek	2-502-1C	Sheep Creek	4-354-1A
Sand Creek^	2-502-1A	Sheep Creek	4-354-1B

All facilities, unless denoted otherwise, are operated and maintained by the Flood Control District.

" owned (via r/w or easement) by FCD but not maintained      \* owned by others      ^ not owned, use as correspondence file number only

\*\* used only during Federal Project coordination

Revised 2/2023

## SYSTEMS INDEX ALPHABETICAL LISTING

FACILITY	SYSTEM #	FACILITY	SYSTEM #
Sheep Creek	4-354-1D	Speedway Storm Drain*	1-607-6A
Sheep Creek^	4-354-1C	Stoddard Creek^	1-116-1A
Sheep Creek^	4-354-1E	Sultana-Cypress Storm Drain	1-905-6A
Sheep Creek^	6-104-1A	Sultana-Cypress Storm Drain	1-905-6B
Sheep Creek^	6-104-1B	Sultana-Cypress Storm Drain	1-905-6C
Sheep Creek^	6-104-1C	Summit Avenue Storm Drain	1-805-6A
Sheep Creek^	6-104-1D	Summit Avenue Storm Drain*	1-805-6B
Sheep Creek^	6-104-1E	Swarthout Creek	4-351-1A
Silverwood Lake^	5-608-00	Swarthout Creek^	4-351-1B
Ski Creek Culvert"	6-701-6A	Swarthout Creek^	6-101-1A
Small Canyon Channel*	3-309-1A	Swarthout Creek^	6-101-1B
Small Canyon Channel*	3-309-1B	Sweetwater Basin	2-362-4A
Small Canyon Dam [DSOD]	3-302-3A	Sweetwater Channel	2-361-1A
Small Canyon Diversion Channel	3-303-1A	Sycamore Basin	2-352-4A
Small Canyon Diversion Channel"	3-303-1B	Sycamore Overflow Channel	2-352-1A
Small Flood Control Projects; COE^	6-000-00	Sycamore Diversion Channel	2-353-1A
Soquel Canyon Channel	1-126-1A	"S" Street Channel Inlet Levee	6-603-5B
Soquel Canyon/Orange Channel^	1-160-1A	San Antonio Avenue Storm Drain*	1-908-6A
South Badger Basin	2-356-4A	San Antonio Avenue Storm Drain*	1-908-6B
South Trona Channel	6-801-1A	San Antonio Basin #1"	1-105-4A
South Upland Storm Drain	1-215-6A	San Antonio Basin #2"	1-105-4B
South Upland Storm Drain - Segment #2	1-215-6C	San Antonio Basin #3"	1-105-4C
South Upland Storm Drain*	1-215-6B		
Southwest Barstow Channel	4-501-1A	***** T *****	
Southwest Barstow Channel	4-501-1C	Timber Creek*	2-419-1A
Southwest Barstow Channel	4-501-1D	Tonner Canyon Channel^	1-140-1A
Southwest Barstow Channel	4-501-1E	Town Creek*	2-417-1A
Southwest Barstow Channel*	4-501-1B	Townsend Trail Storm Drain	2-125-6A

All facilities, unless denoted otherwise, are operated and maintained by the Flood Control District.

" owned (via r/w or easement) by FCD but not maintained      \* owned by others      ^ not owned, use as correspondence file number only

\*\* used only during Federal Project coordination

Revised 2/2023

## SYSTEMS INDEX ALPHABETICAL LISTING

FACILITY	SYSTEM #	FACILITY	SYSTEM #
TRONA DRAINAGE SYSTEM^	6-800-00	Upland Drainage*	1-213-2A
Trona Flood Channel	6-803-1A	UPLAND DRAINAGE^	1-213-00
Trona Flood Channel	6-803-1B	UPPER CHINO BASIN^	1-500-00
Turner Basin #1	1-504-4A	UPPER CHINO BASIN^	1-750-00
Turner Basin #2	1-504-4B	Upper Devore Levee, COE	2-208-5A
Turner Basin #3	1-504-4C	Upper Warm Creek Channel	2-501-1A
Turner Basin #4	1-504-4D	UPPER WARM CREEK SYSTEM^	2-500-00
Turner Basin #5	1-504-4E	UPPER WARM CREEK SYSTEM^	3-700-00
Turner Basin #6 A & B*	1-504-4F	Upper Warm Creek, COE^	2-520-00
Turner Basin #7*	1-504-4G	Urbita Storm Drain*	2-220-6A
Turner Basin #8*	1-504-4H	***** V *****	
Turner Basin #9*	1-504-4I	Van Dusen Creek (Low Flow)	6-705-1B
Turner Basin North"	1-504-4J	Van Dusen Creek^	6-705-1A
Turner Basin South"	1-504-4K	Victoria Basin	1-703-4A
Turner Ditch*	4-109-6A	VICTORVILLE DRAINAGE^	4-400-00
Tussing-Juniper Basin (Proposed)	4-202-4A	Victorville Wash^	4-406-1A
TWENTYNINE PALMS SYSTEM^	6-400-00	Vineyard Avenue Basin Drain^	1-911-6A
TWIN & WARM CREEKS SYSTEM^	2-400-00	Vineyard Avenue Basin^	1-911-4A
Twin Creek	2-405-1A	Virginia Street Storm Drain*	2-902-6A
Twin Creek Channel Improved, COE	2-409-1A	***** W *****	
Twin Creek Channel Improved, COE	2-409-1B	Warm Creek By-Pass, COE	2-410-6A
Twin Creek Channel Improved, COE	2-409-1C	Warm Creek Channel	2-411-1A
Twin Creek Channel Improved, COE	2-409-1D	Warm Creek Conservation Basin #1^	2-421-4A
Twin Creek Levee, COE	2-408-5C	Warm Creek Conservation Basin #2,3&4	2-421-4B-D
Twin Creek Levee, COE	2-408-5D	Warm Creek Levee, COE	2-212-5A
Twin Creek Levees, COE	2-408-5B	Warm Creek, COE	2-411-1B
Twin Creek Sprdg Grnds	2-406-2A	Water Canyon Channel^	6-455-1A
***** U *****		Water Canyon Creek	3-608-1F

All facilities, unless denoted otherwise, are operated and maintained by the Flood Control District.

" owned (via r/w or easement) by FCD but not maintained      \* owned by others      ^ not owned, use as correspondence file number only

\*\* used only during Federal Project coordination

Revised 2/2023

## SYSTEMS INDEX ALPHABETICAL LISTING

FACILITY	SYSTEM #	FACILITY	SYSTEM #
Waterman Basin #1 (East and West)	2-403-4A	West Fork Mojave River^ (Lake Silverwood)	5-601-1B
Waterman Basin #2 & #2A	2-403-4B	West Fork Mojave River^ (Lake Silverwood)	5-601-1C
Waterman Basin #3, #3A, #3B, #3C & #3D	2-403-4C	West State Street Storm Drain	1-112-6A
Waterman Basin #4	2-403-4D	West State Street Storm Drain	1-112-6B
Waterman Creek	2-401-1B	West State Street Storm Drain	1-112-6D
Waterman Creek^	2-401-1A	West State Street Storm Drain*	1-112-6C
Waterman Levee, COE	2-408-5A	Western Avenue Channel	2-357-1A
Waterman Levee, North, COE	2-408-5E	Whitewater River^	6-606-00
Waterman Road Basin	4-507-4A	Wiggins Basin #1	2-305-4A
Waterman Road Channel	4-507-1A	Wiggins Dam #2^	2-363-3A
Waterman Sprdg Grnds	2-404-2A	Wildwood Basin #1	3-608-4B
West Badger Basin	2-360-4A	Wildwood Basin #2	3-608-4C
West Cucamonga By-Pass Channel"	1-214-1A	Wildwood Creek	3-608-1B
West Cucamonga Channel	1-201-1E	Wildwood Creek	3-608-1D
West Cucamonga Channel	1-201-1G	WILDWOOD CREEK SYSTEM	3-608-00
West Cucamonga Channel	1-201-1H	Wildwood Creek*	3-608-1C
West Cucamonga Channel*	1-201-1A	Wildwood Creek^	3-608-1A
West Cucamonga Channel*	1-201-1B	Wildwood Creek^	3-608-1E
West Cucamonga Channel*	1-201-1C	Wildwood Debris Basin	3-608-4A
West Cucamonga Channel*	1-201-1D	Wilson Avenue Storm Drain	1-118-6B
West Cucamonga Channel*	1-201-1F	Wilson Avenue Storm Drain ^	1-118-6A
WEST CUCAMONGA CREEK SYSTEM^	1-200-00	Wilson Avenue Storm Drain*	1-411-6A
WEST CUCAMONGA, COE^	1-250-00	Wilson Creek	3-601-1A
West Fontana Channel	1-809-1A	Wilson Creek	3-601-1B
West Fontana Channel	1-809-1B	Wilson Creek	3-601-1C
West Fontana Channel	2-109-6A	Wilson Creek Basin #1	3-602-4A
West Fork Mojave River*	4-101-1A	Wilson Creek Basin #2	3-602-4B
West Fork Mojave River^ (Lake Silverwood)	5-601-1A	Wilson Creek Basin #3	3-602-4C

All facilities, unless denoted otherwise, are operated and maintained by the Flood Control District.

" owned (via r/w or easement) by FCD but not maintained      \* owned by others      ^ not owned, use as correspondence file number only

\*\* used only during Federal Project coordination

Revised 2/2023



## SYSTEMS INDEX ALPHABETICAL LISTING

FACILITY	SYSTEM #	FACILITY	SYSTEM #
Wilson Creek Basin #4	3-602-4D	Zanja Creek*	3-501-1F
Wilson Creek Sprdg. Grnds. (Wilson Basins)	3-602-2E	Zanja Creek*	3-501-1H
WILSON CREEK SYSTEM^	3-600-00	ZONE 1^	1-000-00
Wilson Creek*	3-601-1D	ZONE 2^	2-000-00
Wineville Basin	1-603-4A	ZONE 3^	3-000-00
WONDER VALLEY SYSTEM^	6-420-00	ZONE 4 PROJECTS; COE^	4-000-00
WRIGHTWOOD, PHELAN, EL MIRAGE,	4-350-00	ZONE 4^	4-050-00
***** Y *****		ZONE 5 - GENERAL^	5-000-00
Yermo Flood Channel	4-701-1B	ZONE 6^	6-050-00
Yermo Flood Channel	4-701-1C		
Yermo Flood Channel^	4-701-1A		
YERMO-DAGGETT DRAINAGE^	4-700-00		
Yorba-Chino Storm Drain*	1-122-6A		
Yorba-Chino Storm Drain*	1-122-6B		
Yucaipa Creek	3-613-1A		
Yucaipa Creek	3-613-1B		
Yucaipa Creek	3-613-1C		
YUCAIPA DRAINAGE^	3-611-00		
Yucca Channel^	6-407-1A		
Yucca Creek	6-451-1A		
Yucca Creek	6-451-1B		
Yucca Creek	6-451-1C		
YUCCA VALLEY SYSTEM^	6-450-00		
***** Z *****			
Zanja By-Pass^	3-508-1A		
Zanja Creek	3-501-1E		
Zanja Creek	3-501-1G		
Zanja Creek*	3-501-1D		

All facilities, unless denoted otherwise, are operated and maintained by the Flood Control District.

" owned (via r/w or easement) by FCD but not maintained      \* owned by others      ^ not owned, use as correspondence file number only

\*\* used only during Federal Project coordination

Revised 2/2023

# **SAN BERNARDINO COUNTY FLOOD CONTROL DISTRICT**



## **GENERAL FILE CODES**

**SAN BERNARDINO COUNTY  
FLOOD CONTROL DISTRICT  
Correspondence File Code**

**PROJECT FILE**

NUMBER CODE FOR PROJECT FILES

<u>Zone</u>	<u>Project or Creek</u>	<u>Correspondence Type</u>	<u>Correspondence Sub Type</u>	<u>Sub Type Item No.</u>	<u>C.E. Project Design</u>
2	- 202 / - (204-212) /*	2	.01	-02	C.E.

\*Use for Combined Projects

TYPICAL FILE NUMBERS

<u>DESCRIPTION OF COMPONENT PARTS</u>	2	-206 /	2	.02	-01	C.E.
Zone	2					
Project	206					
R/W	2					
Acq. Correspondence	.02					
LCW & Impr. Co.	-01					
Corps of Engrs.	C.E.					

NOTE: All requests for new file numbers should be directed to the Planning Division.

**SAN BERNARDINO COUNTY  
FLOOD CONTROL DISTRICT  
Correspondence File Code**

CUT & COLOR CODE

COLOR CODE – Last two numbers of project is the key

<u>WHITE</u>	<u>SALMON</u>	<u>YELLOW</u>	<u>CHERRY</u>	<u>GREEN</u>	<u>BUFF</u>	<u>BLUE</u>
00	1	2	3	4	5	6
	7	8	9	10	11	12
	13	14	15	16	17	18
	19	20	21	22	23	24
	25	26	27	28	29	30
	31	32	33	34	35	36
	37	38	39	40	41	42
	43	44	45	46	47	48
	49	50	51	52	53	54
	55	56	57	58	59	60
	61	62	63	64	65	66
	67	68	69	70	71	72
	73	74	75	76	77	78
	79	80	81	82	83	84
	85	86	87	88	89	90
	91	92	93	94	95	96
	97	98	99			

CUT CODE – Last two numbers of project is the key

<u>LEFT</u>	<u>CENTER</u>	<u>RIGHT</u>
1	2	3
4	5	6
7	8	9
10	11	12
13	14	15
16	17	18
19	20	21
22	23	24
25	26	27
28	29	30
31	32	33
34	35	36
37	38	39
40	41	42
43	44	45
46	47	48
49	50	51
52	53	54
55	56	57
58	59	60
61	62	63
64	65	66

NOTE: All requests for new file numbers should be directed to the Planning Division.

**SAN BERNARDINO COUNTY  
FLOOD CONTROL DISTRICT  
Correspondence File Code**

**PROJECT FILE**

**CORRESPONDENCE TYPES**

1.00	Correspondence & Engineering
2.00	Right-of-Way
3.00	Construction
4.00	Operation & Maintenance
5.00	Flood Plain Zoning
6.00	Alternate Funding Source Projects
7.00	Hydrology Studies
8.00	Environmental
9.00	

NOTE: All requests for new file numbers should be directed to the Planning Division.

**SAN BERNARDINO COUNTY  
FLOOD CONTROL DISTRICT  
Correspondence File Code**

PROJECT FILE

CORRESPONDENCE SUB TYPES

**1.00 - Project Correspondence & Engineering**

- 1.00        Project Correspondence Misc. & General
- .01        Project Correspondence - Corps of Engineers
- .02        Project Reports - District
- .03        Project Litigation – General  
(each litigation should be given a sub-number, such as: -01 Colonies Litigation)
- .04        Bridge & Dip Crossing Reviews (For outside agencies)
- \*.05       Engineering Services Contract - Negotiations and Contract
- \*.06       Engineering Services Contract Correspondence
- \*.07       Engineering Project Reports
- \*.08       Engineering Design Data
- \*.09       Engineering Contractor Payments and Financial
- .10        Utility Relocations (At request of District)
- .11        Utility Installation
- .12        Reallocation D.W.R.
- .13        Technical/Steering committee
- .14        Specific Plans

*\* for use only when engaging services outside engineering firm*

NOTE: All requests for new file numbers should be directed to the Planning Division.

**SAN BERNARDINO COUNTY  
FLOOD CONTROL DISTRICT  
Correspondence File Code**

PROJECT FILE

CORRESPONDENCE SUB TYPES

**2.00 – Right-of-Way**

2.00	Right of Way Correspondence Misc. & General
.01	Right of Way Authorization - Corps of Engineers
.02	Right of Way Acquisition Correspondence (including easements granted to District)
.03	Right of Way Disposal and Grants
.04	Permit Correspondence
.05	R/W Claims and Complaints
.06	R/W Encroachments
.07	Leases - Correspondence (from District)
.08	Leases - Correspondence (to District)
.09	Agreements - Correspondence (other than Lease)
.10	License and Water Spreading Agreements
<hr/>	
.50	Documents - District Holdings - Easements & Deeds
.51	Documents - District Holdings - Leases (From District)
.52	Documents - Permits & License
.53	Documents - District Holdings - Right-of-Entry
.54	Documents - District Sales
.55	Documents - District Leases
.56	Documents - Permits
.57	Title Searches
.58	Appraisals
.59	Agreements

NOTE: All requests for new file numbers should be directed to the Planning Division.



**SAN BERNARDINO COUNTY  
FLOOD CONTROL DISTRICT  
Correspondence File Code**

PROJECT FILE

CORRESPONDENCE SUB TYPES

**3.00 - Construction**

- 3.00 Construction Correspondence Misc. & General
  - .01 Construction Contracts, Negotiations, Bids, and Documents (up to and including Notice to Proceed)
  - .02 Construction Contract Correspondence (After Notice to Proceed)
  - .03 Construction Contract Payments and Financial
  - .04 Contract Inspection Reports
  - .05 Contract Completion Reports
  - .06 Contract Claims and Litigation
  - .07 Construction Contract Preliminary Notices

CORRESPONDENCE SUB TYPES

**4.00 - Operation & Maintenance**

- 4.00 Operation and Maintenance Misc. & General
  - .01 Operational Manuals & Guides
  - .02 Inspection Reports
  - .03 Complaints

CORRESPONDENCE SUB TYPES

**5.00 - Flood Plain Regulation**

- 5.00 Flood Plain Regulation, Misc. and General
  - .01 Flood Plain Information Studies
  - .02 Zoning and Ordinances

NOTE: All requests for new file numbers should be directed to the Planning Division.

**SAN BERNARDINO COUNTY  
FLOOD CONTROL DISTRICT  
Correspondence File Code**

PROJECT FILE

CORRESPONDENCE SUB TYPES

**6.00 - Alternate Funding Source Projects**

- 6.00      Alternate Funding Source Projects
- .01      Alternate Funding Source Projects - Project Correspondence, Misc. & General
- .02      Alternate Funding Source Projects - Budget Data
- .03      Alternate Funding Source Projects - Consultants
- .04      Alternate Funding Source Projects - Water Interest
- .05      Alternate Funding Source Projects - Task Force Committee
- .06      Alternate Funding Source Projects - Construction General
- .07      Alternate Funding Source Projects - Phasing Programs
- .08      Alternate Funding Source Projects - Right-of-Way
- .09      Alternate Funding Source Projects - Contracts and Agreements
  
- 6.10      Bureau of Reclamation Project
- .11      Bureau of Reclamation Project - Project Correspondence, Misc. & General
- .12      Bureau of Reclamation Project - Budget Data
- .13      Bureau of Reclamation Project - Consultants
- .14      Bureau of Reclamation Project - Water Interest
- .15      Bureau of Reclamation Project - Task Force Committee
- .16      Bureau of Reclamation Project - Construction General
- .17      Bureau of Reclamation Project - Phasing Programs
- .18      Bureau of Reclamation Project - Right-of-Way
- .19      Bureau of Reclamation Project - Contracts and Agreements
  
- 6.20      Redevelopment Agency Project
- .21      Redevelopment Agency Project - Project Correspondence, Misc. & General
- .22      Redevelopment Agency Project - Budget Data
- .23      Redevelopment Agency Project - Consultants
- .24      Redevelopment Agency Project - Water Interest
- .25      Redevelopment Agency Project - Task Force Committee
- .26      Redevelopment Agency Project - Construction General
- .27      Redevelopment Agency Project - Phasing Programs
- .28      Redevelopment Agency Project - Right-of-Way
- .29      Redevelopment Agency Project - Contracts and Agreements
  
- 6.30      Mello-Roos Community Facilities District Projects
  
- 6.40      Special Assessment Districts
  
- 6.50      Drainage Fees

NOTE: All requests for new file numbers should be directed to the Planning Division.

**SAN BERNARDINO COUNTY  
FLOOD CONTROL DISTRICT  
Correspondence File Code**

**PROJECT FILE**

**CORRESPONDENCE SUB TYPES**

**7.00- Hydrology Studies**

7.00	<u>Hydrology Studies</u>
.01	Hydrology Studies - Project Correspondence, Misc. & General
.02	Hydrology Studies - Budget Data
.03	Hydrology Studies - Consultants
.04	Hydrology Studies - Water Interest
.05	Hydrology Studies - Task Force Committee
.06	Hydrology Studies - Construction General
.07	Hydrology Studies - Phasing Programs
.08	Hydrology Studies - Right-of-Way
.09	Hydrology Studies - Contracts and Agreements

NOTE: All requests for new file numbers should be directed to the Planning Division.

**SAN BERNARDINO COUNTY  
FLOOD CONTROL DISTRICT  
Correspondence File Code**

PROJECT FILE

CORRESPONDENCE SUB TYPES

**8.00 - Environmental**

8.00	General Correspondence
8.01	Reviews
8.02	CEQA Reviews
8.03	Fish & Game
8.04	Corps of Engineers
8.05	Fish & Wildlife
8.06	California Regional Water Quality Control Board
8.07	EPA
8.08	NEPA
8.09	Mitigation Plans
8.10	MOUs
8.11	Agreements
8.12	Meetings and Conferences
8.13	Mitigation Management
8.14	Endangered/Protected Species Studies
8.15	Revegetation Studies
8.16	Bureau of Reclamation

NOTE: All requests for new file numbers should be directed to the Planning Division.

# **SAN BERNARDINO COUNTY FLOOD CONTROL DISTRICT**



## **GENERAL FILE CODES**

**SAN BERNARDINO COUNTY  
FLOOD CONTROL DISTRICT  
Correspondence File Code**

**PROJECT FILE**

NUMBER CODE FOR PROJECT FILES

<u>Zone</u>	<u>Project or Creek</u>	<u>Correspondence Type</u>	<u>Correspondence Sub Type</u>	<u>Sub Type Item No.</u>	<u>C.E. Project Design</u>
2	- 202 / - (204-212) /*	2	.01	-02	C.E.

\*Use for Combined Projects

TYPICAL FILE NUMBERS

<u>DESCRIPTION OF COMPONENT PARTS</u>	2	-206 /	2	.02	-01	C.E.
Zone	2					
Project	206					
R/W	2					
Acq. Correspondence	.02					
LCW & Impr. Co.	-01					
Corps of Engrs.	C.E.					

NOTE: All requests for new file numbers should be directed to the Planning Division.

**SAN BERNARDINO COUNTY  
FLOOD CONTROL DISTRICT  
Correspondence File Code**

CUT & COLOR CODE

COLOR CODE – Last two numbers of project is the key

<u>WHITE</u>	<u>SALMON</u>	<u>YELLOW</u>	<u>CHERRY</u>	<u>GREEN</u>	<u>BUFF</u>	<u>BLUE</u>
00	1	2	3	4	5	6
	7	8	9	10	11	12
	13	14	15	16	17	18
	19	20	21	22	23	24
	25	26	27	28	29	30
	31	32	33	34	35	36
	37	38	39	40	41	42
	43	44	45	46	47	48
	49	50	51	52	53	54
	55	56	57	58	59	60
	61	62	63	64	65	66
	67	68	69	70	71	72
	73	74	75	76	77	78
	79	80	81	82	83	84
	85	86	87	88	89	90
	91	92	93	94	95	96
	97	98	99			

CUT CODE – Last two numbers of project is the key

<u>LEFT</u>	<u>CENTER</u>	<u>RIGHT</u>
1	2	3
4	5	6
7	8	9
10	11	12
13	14	15
16	17	18
19	20	21
22	23	24
25	26	27
28	29	30
31	32	33
34	35	36
37	38	39
40	41	42
43	44	45
46	47	48
49	50	51
52	53	54
55	56	57
58	59	60
61	62	63
64	65	66

NOTE: All requests for new file numbers should be directed to the Planning Division.



**SAN BERNARDINO COUNTY  
FLOOD CONTROL DISTRICT  
Correspondence File Code**

PROJECT FILE

CORRESPONDENCE TYPES

1.00	Correspondence & Engineering
2.00	Right-of-Way
3.00	Construction
4.00	Operation & Maintenance
5.00	Flood Plain Zoning
6.00	Alternate Funding Source Projects
7.00	Hydrology Studies
8.00	Environmental
9.00	

NOTE: All requests for new file numbers should be directed to the Planning Division.

**SAN BERNARDINO COUNTY  
FLOOD CONTROL DISTRICT  
Correspondence File Code**

PROJECT FILE

CORRESPONDENCE SUB TYPES

**1.00 - Project Correspondence & Engineering**

- 1.00 Project Correspondence Misc. & General
- .01 Project Correspondence - Corps of Engineers
- .02 Project Reports - District
- .03 Project Litigation – General  
(each litigation should be given a sub-number, such as: -01 Colonies Litigation)
- .04 Bridge & Dip Crossing Reviews (For outside agencies)
- \*.05 Engineering Services Contract - Negotiations and Contract
- \*.06 Engineering Services Contract Correspondence
- \*.07 Engineering Project Reports
- \*.08 Engineering Design Data
- \*.09 Engineering Contractor Payments and Financial
- .10 Utility Relocations (At request of District)
- .11 Utility Installation
- .12 Reallocation D.W.R.
- .13 Technical/Steering committee
- .14 Specific Plans

*\* for use only when engaging services outside engineering firm*

NOTE: All requests for new file numbers should be directed to the Planning Division.

**SAN BERNARDINO COUNTY  
FLOOD CONTROL DISTRICT  
Correspondence File Code**

PROJECT FILE

CORRESPONDENCE SUB TYPES

**2.00 – Right-of-Way**

2.00	Right of Way Correspondence Misc. & General
.01	Right of Way Authorization - Corps of Engineers
.02	Right of Way Acquisition Correspondence (including easements granted to District)
.03	Right of Way Disposal and Grants
.04	Permit Correspondence
.05	R/W Claims and Complaints
.06	R/W Encroachments
.07	Leases - Correspondence (from District)
.08	Leases - Correspondence (to District)
.09	Agreements - Correspondence (other than Lease)
.10	License and Water Spreading Agreements
<hr/>	
.50	Documents - District Holdings - Easements & Deeds
.51	Documents - District Holdings - Leases (From District)
.52	Documents - Permits & License
.53	Documents - District Holdings - Right-of-Entry
.54	Documents - District Sales
.55	Documents - District Leases
.56	Documents - Permits
.57	Title Searches
.58	Appraisals
.59	Agreements

NOTE: All requests for new file numbers should be directed to the Planning Division.

**SAN BERNARDINO COUNTY  
FLOOD CONTROL DISTRICT  
Correspondence File Code**

PROJECT FILE

CORRESPONDENCE SUB TYPES

**3.00 - Construction**

- 3.00 Construction Correspondence Misc. & General
  - .01 Construction Contracts, Negotiations, Bids, and Documents (up to and including Notice to Proceed)
  - .02 Construction Contract Correspondence (After Notice to Proceed)
  - .03 Construction Contract Payments and Financial
  - .04 Contract Inspection Reports
  - .05 Contract Completion Reports
  - .06 Contract Claims and Litigation
  - .07 Construction Contract Preliminary Notices

CORRESPONDENCE SUB TYPES

**4.00 - Operation & Maintenance**

- 4.00 Operation and Maintenance Misc. & General
  - .01 Operational Manuals & Guides
  - .02 Inspection Reports
  - .03 Complaints

CORRESPONDENCE SUB TYPES

**5.00 - Flood Plain Regulation**

- 5.00 Flood Plain Regulation, Misc. and General
  - .01 Flood Plain Information Studies
  - .02 Zoning and Ordinances

NOTE: All requests for new file numbers should be directed to the Planning Division.

**SAN BERNARDINO COUNTY  
FLOOD CONTROL DISTRICT  
Correspondence File Code**

PROJECT FILE

CORRESPONDENCE SUB TYPES

**6.00 - Alternate Funding Source Projects**

- 6.00      Alternate Funding Source Projects
- .01      Alternate Funding Source Projects - Project Correspondence, Misc. & General
- .02      Alternate Funding Source Projects - Budget Data
- .03      Alternate Funding Source Projects - Consultants
- .04      Alternate Funding Source Projects - Water Interest
- .05      Alternate Funding Source Projects - Task Force Committee
- .06      Alternate Funding Source Projects - Construction General
- .07      Alternate Funding Source Projects - Phasing Programs
- .08      Alternate Funding Source Projects - Right-of-Way
- .09      Alternate Funding Source Projects - Contracts and Agreements
  
- 6.10      Bureau of Reclamation Project
- .11      Bureau of Reclamation Project - Project Correspondence, Misc. & General
- .12      Bureau of Reclamation Project - Budget Data
- .13      Bureau of Reclamation Project - Consultants
- .14      Bureau of Reclamation Project - Water Interest
- .15      Bureau of Reclamation Project - Task Force Committee
- .16      Bureau of Reclamation Project - Construction General
- .17      Bureau of Reclamation Project - Phasing Programs
- .18      Bureau of Reclamation Project - Right-of-Way
- .19      Bureau of Reclamation Project - Contracts and Agreements
  
- 6.20      Redevelopment Agency Project
- .21      Redevelopment Agency Project - Project Correspondence, Misc. & General
- .22      Redevelopment Agency Project - Budget Data
- .23      Redevelopment Agency Project - Consultants
- .24      Redevelopment Agency Project - Water Interest
- .25      Redevelopment Agency Project - Task Force Committee
- .26      Redevelopment Agency Project - Construction General
- .27      Redevelopment Agency Project - Phasing Programs
- .28      Redevelopment Agency Project - Right-of-Way
- .29      Redevelopment Agency Project - Contracts and Agreements
  
- 6.30      Mello-Roos Community Facilities District Projects
  
- 6.40      Special Assessment Districts
  
- 6.50      Drainage Fees

NOTE: All requests for new file numbers should be directed to the Planning Division.

**SAN BERNARDINO COUNTY  
FLOOD CONTROL DISTRICT  
Correspondence File Code**

**PROJECT FILE**

**CORRESPONDENCE SUB TYPES**

**7.00- Hydrology Studies**

7.00	<u>Hydrology Studies</u>
.01	Hydrology Studies - Project Correspondence, Misc. & General
.02	Hydrology Studies - Budget Data
.03	Hydrology Studies - Consultants
.04	Hydrology Studies - Water Interest
.05	Hydrology Studies - Task Force Committee
.06	Hydrology Studies - Construction General
.07	Hydrology Studies - Phasing Programs
.08	Hydrology Studies - Right-of-Way
.09	Hydrology Studies - Contracts and Agreements

NOTE: All requests for new file numbers should be directed to the Planning Division.

**SAN BERNARDINO COUNTY  
FLOOD CONTROL DISTRICT  
Correspondence File Code**

PROJECT FILE

CORRESPONDENCE SUB TYPES

**8.00 - Environmental**

8.00	General Correspondence
8.01	Reviews
8.02	CEQA Reviews
8.03	Fish & Game
8.04	Corps of Engineers
8.05	Fish & Wildlife
8.06	California Regional Water Quality Control Board
8.07	EPA
8.08	NEPA
8.09	Mitigation Plans
8.10	MOUs
8.11	Agreements
8.12	Meetings and Conferences
8.13	Mitigation Management
8.14	Endangered/Protected Species Studies
8.15	Revegetation Studies
8.16	Bureau of Reclamation

NOTE: All requests for new file numbers should be directed to the Planning Division.



## **SAN BERNARDINO COUNTY FLOOD CONTROL DISTRICT**

1 (FC) - 1	Aerial Photography (Topo Maps and Topography)
1 (FC) - 2	Annual and Biennial Reports - Miscellaneous
1(FC) - 2.01	Annual and Biennial Reports - Summary of Progress 1955- 66
1(FC) - 2.02	Annual and Biennial Reports - Right - of - Way Activities
1(FC) - 3	Assessments Against District Property
1(FC) - 3 01	Assessments & Replacement Costs - Questionnaire to Counties
1(FC) - 4	Balance Sheets - Monthly 1960 - 62
1(FC) - 5	Budgets - Miscellaneous
1(FC) - 5.01	Budget Correspondence (Financial Correspondence, Feature Symbols, Work Order Number List, Litigation (Tax Rate), Fixed Assets)
1(FC) - 5.02	Budgets and Financial Reports (Budget(recap), Expenditure Report)
1(FC) - 5.03	Fees Charged by District, Permit Fees, etc
1(FC) - 5.04	Audit Reports
1(FC) - 5.05	Interest on District Funds
1(FC) - 6	Buildings - FCD Office - General (doors etc.)
1(FC) - 6.01	PWA Building Rental
1(FC)-6.02	Phase 1 Fugal Evaluation – Trailers located at 210 Lena
1(FC) - 7	Computer Committee (Transportation - FCD)
1(FC) - 7.01	Mini - Computer and Program for Hydrology
1(FC) - 8	Complaints - General
1(FC) - 9	Conkling, Harold - Correspondence
1(FC) - 10	Construction & Maintenance Projects - General (Correspondence and Information, Productivity Study, Fencing, Retention Basins, Snow Removal)
1(FC) - 10.01	Construction & Maintenance Equipment - General (Equip. Damage, Equip. Requests, Equip. Transfers, Auto Requests)
1(FC) - 10.02	Construction & Maintenance Meeting Minutes
1(FC) - 10.03	Construction & Maintenance - Miscellaneous Complaints
1(FC) - 10.04	Construction & Maintenance Reports
1(FC) - 10.05	Construction & Maintenance Project Status
1(FC) - 10.06	Construction & Maintenance Yards
1(FC) - 11	Contract Construction
1(FC) - 11.01	Engineering Services (requests by Engineering Companies to be considered for jobs)
1(FC) - 11.02	Liability Indemnity Requirements for Contracts

NOTE: All requests for new file numbers should be directed to the Planning Division.

**SAN BERNARDINO COUNTY FLOOD CONTROL DISTRICT (continued)**

1(FC) - 12	FCD Act and Amendments - Related Legislation
1(FC) - 13	Storm Operations Guide
1(FC) - 13.01	Floods and Storms - General (Flash Reports, Storm Patrol Information and Meetings, Storm Alert Engineer)
1(FC) - 14	Floods of November, December 1965 - General
1(FC) - 14.01	Floods of November, December 1965 - Zone 1
1(FC) - 14.02	Floods of November, December 1965 - Zone 2
1(FC) - 14.03	Floods of November, December 1965 - Zone 3
1(FC) - 14.04	Floods of November, December 1965 - Zone 4
1(FC) - 14.05	Floods of November, December 1965 - Zone 5
1(FC) - 14.06	Floods of November, December 1965 - Zone 6
1(FC) - 15	Floods of December 1966 - General
1(FC) - 16	Floods of January, February 1969 - General
1(FC) - 16.01	Floods of January, February 1969 - Zone 1
1(FC) - 16.01 - 01	Floods of January, February. 1969 - Zone 1 (Cucamonga Creek Coordinating Committee)
1(FC) - 16.02	Floods of January, February 1969 - Zone 2
1(FC) - 16.03	Floods of January, February 1969 - Zone 3
1(FC) - 16.04	Floods of January, February 1969 - Zone 4
1(FC) - 16.05	Floods of January, February 1969 - Zone 5
1(FC) - 16.06	Floods of January, February 1969 - Zone 6
1(FC) - 16.07	Floods of September, 1976 – General
1(FC) - 16.08	Floods of October, 1977 – Zone 2
1(FC) - 16.09	Floods of July, 1999 – Zone 3
1(FC) - 17	Flood Plain Zoning - Cobey - Alquist Act - Studies
1(FC) - 17.01	Flood Plain Zoning - Cobey - Alquist Act - Studies
1(FC) - 17.02	Flood Plain Ordinances - other Cities and Counties (miscellaneous County Flood Plain information)
1(FC) - 18	Lab Reports - Miscellaneous and General (Precipitation Summary Sheet)
1(FC) - 18.01	Lab Reports (Outside Listing, Man Hours and Percent Time)
1(FC) - 18.02	Lab Test Samples - Lab Man Hours and Soil Tests
1(FC) - 18.03	Lab Work Completed
1(FC) - 19	Miscellaneous and General (Mobile Unit Radio (General), Project Report, Snow Avalanche Study (B of S), Lease Info, Questionnaires)
1(FC) - 19.01	FCD Staff Meeting Agenda and Chairman Poster

NOTE: All requests for new file numbers should be directed to the Planning Division.

**SAN BERNARDINO COUNTY FLOOD CONTROL DISTRICT (continued)**

1(FC) - 19.02	Transportation - Flood Control Coordinating Meetings
1(FC) - 19.03	Historical Data (Flood Control District)
1(FC) - 20	Mobile Repeater - Flash II
1(FC) - 20.01	FCCA Newsletters
1(FC) - 20.02	Mobile Repeater - Box Springs
1(FC) - 21	Policies and Procedures - County (Work Schedule, Travel, Contracts, Fair Labor Standards Act, Centrex, Leave w/o pay)
1(FC) - 21.01	Policies and Procedures - Flood Control District (Microfilming, Permit Insurance, Filing, Signs & Posting)
1(FC) - 21.01 - 01	Procedure - Permit Plan Review and Procedures Miscellaneous
1(FC) - 21.01 - 02	Procedure - Contracts
1(FC) - 21.01 - 03	Policy and Procedure - Storm Drain
1(FC) - 21.01 - 04	Policy and Procedure - Permit Procedures
1(FC) - 21.02	Policies and Procedures - Civil Service / Code of Ethics
1(FC) - 21.03	Policies and Procedures - Retention Basin Design
1(FC) - 22	Proposed Borrow Operations (General Permits) - Soil Removal and Disposal Permits, Encroachments
1(FC) - 22.01	Permits Soil Removal & Select Disposal (Quarterly and Annual Reports)
1(FC) - 23	Requests for Publications, Periodicals, etc. (Speaking Engagements, Slide Presentations)
1(FC) - 24	Right - of - Way Condemnation
1(FC) - 24.01	Right - of - Way Acquisition (General)
1(FC) - 25	Rodent Control Reports
1(FC) - 26	Shelters - Fallout
1(FC) - 27	Statistical Data for Requests from Other Counties and Agencies
1(FC) - 27.01	Precipitation Data
1(FC) - 27.01 - 01	Snow Survey
1(FC) - 27.01 - 02	Precipitation General Correspondence
1(FC) - 27.02	Surface Water Data
1(FC) - 27.03	Ground Water Data
1(FC) - 27.03 - 01	Ground Water Data - Zone 1
1(FC) - 27.03 - 02	Ground Water Data - Zone 2
1(FC) - 27.03 - 03	Ground Water Data - Zone 3
1(FC) - 27.03 - 04	Ground Water Data - Zone 4
1(FC) - 27.03 - 05	Ground Water Data - Zone 5

NOTE: All requests for new file numbers should be directed to the Planning Division.

## **SAN BERNARDINO COUNTY FLOOD CONTROL DISTRICT (continued)**

1(FC) - 27.03 - 06	Ground Water Data - Zone 6
1(FC) - 27.03 - 07	Ground Water Data - Outside County
1(FC) - 27.04	Climatological Data
1(FC) - 27.05	Water Quality Data
1(FC) - 27.06	Geology Data
1(FC) - 27.06 - 01	Geothermal Wells
1(FC) - 27.07	Storm Warning Data (Alert)
1(FC) - 27.08	Erosion Control Information
1(FC) - 27.09	SB County Hydrology Manual Info (Basic design criterion & Procedure, Computerized)
1(FC) - 27.09 - 01	Desert Hydrology
1(FC) - 27.10	SB County Sedimentation Manual
1(FC) - 27.11	Debris Production Studies
1(FC) - 27.12	Weather Synopsis (SB County FCD)
1(FC) - 27.13	Storm Activity Report (Operations)
1(FC) - 27.14	Systems Number Index
1(FC) - 28	Storm Drain Protective Gates (Miscellaneous Storm Drain Information, Pipe and Storm Drain Inspection)
1(FC) - 29	Tours
1(FC) - 29.01	Miscellaneous News Releases
1(FC) - 30	Utility Construction (Schedule and Relocations, Rialto Utility Coordination Meetings, Utility and Road Construction, Rothganger's (OEP))
1(FC) - 31	Watershed Burns - General
1(FC) - 31.01	Watershed Burns - 1980
1(FC) - 32	Weed Control (Fire Hazards, Erosion, Mosquito)
1(FC) - 32.01	Phreatophyte and Weed Control
1(FC) - 32.02	Vector Control Program
1(FC) - 33	Western Pipe Anti - Trust
1(FC) - 34	Specifications and Standards (Plans and Materials)
1(FC) - 35	FCD Directory (Operational Personnel, Storm Operations)
1(FC) - 35.01	FCD Functional Directory
1(FC) - 36	Monthly/Quarterly/Annual Division Activity Reports
1(FC) - 36.01	District Monthly/Quarterly/Annual Activity Reports
1(FC) - 36.02	PWA Monthly Activity Reports
1(FC) - 36.03	Monthly Budgeted Project Status Reports

NOTE: All requests for new file numbers should be directed to the Planning Division.

**SAN BERNARDINO COUNTY FLOOD CONTROL DISTRICT (continued)**

1(FC) - 36.04	Synopsis of Construction (Operations Group Activities)
1(FC) - 37	Subdivision (Misc. and General, Ordinances(incl. Tract matters))
1(FC) - 37.01	Land Divisions - Miscellaneous and General
1(FC) - 38	Environmental Impact Statements (Reviewed by District)
1(FC) - 39	Overtime Reports (Statement from Business Office/Divisions)
1(FC) - 40	Flood Control District Staff Meeting Minutes
1(FC) - 41	Title Reports and Fee Schedules
1(FC) - 42	Project Number and File Code List Book Revisions
1(FC) - 43	Flood Control District Systems Inventory Supplies, Equip. & Furniture
1(FC) - 44	Water Conservation Data
1(FC) - 44.01	Water Spreading Facilities Zone 1
1(FC) - 44.02	Water Spreading Facilities Zone 2
1(FC) - 44.03	Water Spreading Facilities Zone 3
1(FC) - 44.04	Water Spreading Facilities Zone 4
1(FC) - 44.05	Water Spreading Facilities Zone 5
1(FC) - 44.06	Water Spreading Facilities Zone 6
1(FC) - 45	Drainage Studies and Information
1(FC) - 45.01	Chino Dairy Drainage Study
1(FC) - 46	EDA (Economic Development Agency) - Grants, Applications for
1(FC) - 47	Storm Drain Reimbursement
1(FC) - 48	Cast - in - Place Pipe
1(FC) - 49	Benefit Assessment Program
1(FC) - 49.01	BAP - Other Counties
1(FC) - 49.02	BAP - Zone Advisory Committee Correspondence
1(FC) - 49.03	BAP - Clerk to Board of Supervisors Correspondence
1(FC) - 49.04	BAP - Citizens Committee
1(FC) - 49.05	BAP - Zone 1 West End Cities
1(FC) - 49.06	BAP - Zone 3 East Valley
1(FC) - 50	BAP - Zone W 1982
1(FC) - 50.01	BAP - Zone W Amended 1983
1(FC) - 51	DEESS Drainage Study (also see 1-601 through 608/6.10)
1(FC) - 51.01	DEESS Steering Committee (also see 1-601 through 608/6.10)
1(FC) - 51.02	DEESS Technical Committee (also see 1-601 through 608/6.10)

NOTE: All requests for new file numbers should be directed to the Planning Division.

**SAN BERNARDINO COUNTY FLOOD CONTROL DISTRICT (continued)**

1(FC) - 51.03	Day Creek Conservation Basin - Bureau of Rec Loan App (also see 1-601 through 608/6.10)
1(FC) - 51.04	Day Creek Environmental Report (also see 1-601 through 608/6.10)
1(FC) - 51.05	Bureau of Reclamation Task Force (also see 1-601 through 608/6.10)
1(FC) - 52	Local Drainage/Complaints
1(FC) - 53	Detention Basins
1(FC) - 53.01	Detention Basin Studies
1(FC) - 54	Groundwater Management
1(FC) - 54.01	Bunker Hill Groundwater Basin (Upper Santa Ana Water Resources Assoc.)
1(FC) - 55	Basin and Channel Inventory and Mapping
1(FC) - 55.01	Annual Priority Basin Survey
1(FC) - 56	Area Drainage Plan Ordinance
1(FC) - 57	Legislation and Grant Requests

NOTE: All requests for new file numbers should be directed to the Planning Division.

## **COUNTY OF SAN BERNARDINO**

2(CO) - 1	County Administrative Office - General (Overtime Information, Lodging, Holiday Hours, Special Districts, Policies and Procedures, Air Pollution Alert Procedures, AID Campaign)
2(CO) - 1.01	County Administrative Office - Department of the Month
2(CO) - 1.02	County Administrative Office - Productivity Study
2(CO) - 1.03	County Administrative Office - Development Impact Fee Study
2(CO) - 2	Board of Supervisors - Miscellaneous Correspondence (U.S. Bond Drive, Dairy Waste Run - Off Committee, National Association of County's Achievement Awards)
2(CO) - 2.01	Board of Supervisors - Agenda and Minutes
2(CO) - 2.02	Board of Supervisors - Fair Statement
2(CO) - 2.03	Board of Supervisors Actions - Flood Control District
2(CO) - 2.04	Board of Supervisors Actions - Transportation Department
2(CO) - 3	Central Services - Miscellaneous Correspondence (Blue Cross, Record Management, Inventory of Existing Files, Insurance Information)
2(CO) - 3.01	Suggestion Award Program
2(CO) - 3.01 - 01	Service Pin Awards
2(CO) - 3.02	Safety Office - General (CAL/OSHA Requirements and Procedures, Listing of County Doctors and Hospitals)
2(CO) - 3.02 - 01	PWA Accident Review Board (ARB) - Vehicle Accident Log Sheet
2(CO) - 3.02 - 02	Injury and Accident Reports
2(CO) - 3.02 - 03	Confined Space Program
2(CO) - 4	County Counsel - Legal Actions (Contract Procedures)
2(CO) - 4.01	County Counsel - SB 495 (State Financial Assistance on Federal Control Projects)
2(CO) - 4.02	County Counsel - SB 392 (Engineering and Surveying Services)
2(CO) - 5	County Department of Communications (County Phone Listings, Order for Telephone Books (Public))
2(CO) - 5.01	Disaster Exercises (Seismic Planning, Earthquakes, Kern County Emergency Service and Exercise)
2(CO) - 5.02	Engineering Services - Storm Operations (Co Emergency Plan)
2(CO) - 6	County Departments - General (Auditor - Controller, Sheriff (Report of Stolen Hydrology Equipment), Building and Safety Inquiries, Central Reproduction, Emergency Services, Assessor)
2(CO) - 6.01	County Department Heads - Meetings (Breakfast, Lunch, etc)
2(CO) - 7	County Employee Groups - Miscellaneous - APWA - Dental Plan
2(CO) - 8	County Grand Jury

NOTE: All requests for new file numbers should be directed to the Planning Division.



**COUNTY OF SAN BERNARDINO (continued)**

2(CO) - 8.01	Grand Jury Audit Report
2(CO) - 9	County LAFC (Annexation/Misc.) (Correspondence on Kern Co. Boundary, County Surveyor)
2(CO) - 9.01	County LAFC (City of San Bernardino)
2(CO) - 10	County Personnel and Civil Service Commission - General (Veterans Preference, Affirmative Action, Orientation, Notaries and Foreign Language Lists, Grant Funded Positions, Social Security Information, Retirement, Personnel Rules, Labor Relations, Unemployment)
2(CO) - 10.01	County Personnel - Civil Service Questionnaire
2(CO) - 10.02	County Personnel - Classification and Salaries (Professional Membership Dues, Employees Living on County Property, Classification Studies, Conflict of Interest, Management MOU, Statement of Economic Interest)
2(CO) - 10.02 - 01	County Personnel - Salary Review Comm Workbooks
2(CO) - 10.02 - 02	County Personnel - Position Classified Questionnaire (Operations)
2(CO) - 10.02 - 03	County Personnel - Conflict of Interest Policy
2(CO) - 10.03	I.T.T.E. Courses - Announcements
2(CO) - 10.04	County Personnel (Requests for Personnel Requisitions, Positions and Reclassifications (EEA, PEP, NYC, CETA, Student Aids), Separation Clearance Memo)
2(CO) - 10.04 - 01	Co. Personnel - Request for Personnel Req's (General) - ADMINISTRATION
2(CO) - 10.04 - 02	Co. Personnel - Request for Personnel Req's (General) - CONTRACTS DIVISION
2(CO) - 10.04 - 03	Co. Personnel - Request for Personnel Req's (General) - ENGINEERING DIVISION
2(CO) - 10.04 - 04	Co. Personnel - Request for Personnel Req's (General) - OPERATIONS DIVISION
2(CO) - 10.04 - 05	Co. Personnel - Request for Personnel Req's (General) - PLANNING DIVISION
2(CO) - 10.04 - 06	Co. Personnel - Request for Personnel Req's (General) - LAND DEVELOPMENT DIVISION
2(CO) - 10.04 - 07	Co. Personnel - Request for Personnel Req's (General) - FEDERAL PROJECTS DIVISION
2(CO) - 10.04 - 08	Co. Personnel - Request for Personnel Req's (General) - WATER RESOURCES DIVISION
2(CO) - 10.04 - 09	Co. Personnel - Request for Personnel Req's (General) - LABORATORY
2(CO) - 10.04 - 10	Co. Personnel - Request for Personnel Req's (General) - DEVELOPMENT COORDINATION DIVISION

NOTE: All requests for new file numbers should be directed to the Planning Division.

## **COUNTY OF SAN BERNARDINO (continued)**

- 2(CO) - 10.04 - 11 Co. Personnel - Request for Personnel Req's (General) – ENVIRONMENTAL MANAGEMENT DIVISION
- 2(CO) - 10.05 County Personnel - Training Courses (PEP Training)
- 2(CO) - 10.05 - 01 County Personnel - Tuition Reimbursement Prog. Education Assistance Proposals
- 2(CO) - 10.06 County Personnel - F E P C Empl Pattern Survey Forms - Fiscal Year 1971 - 72
- 2(CO) - 10.07 County Personnel - (Executive Management Development Program and Membership Payments, Management Rights)
- 2(CO) - 10.08 County Personnel - Spectrum
- 2(CO) - 11 County Planning Department
- 2(CO) - 11.01 East Valley Planning Agency
- 2(CO) - 11.02 Mountain - Desert Planning agency
- 2(CO) - 12 County Public Works Agency Methods and Procedures
- 2(CO) - 12.01 Public Works Agency - General (Telephone Listings, Shuttle Bus, Cafeteria, Action Office, EIA/PWA Counter Consolidation, Emergency Info.)
- 2(CO) - 12.01 - 01 Public Works Agency - Directives and Policies, Microfilming, Labor Reports, Board Action Notification, News Releases, EPWA Organizational/Functional Chart)
- 2(CO) - 12 01 - 02 Public Works Agency - Staff Meetings
- 2(CO) - 12 01 - 03 Public Works Agency - Business Office, Cashier, Admin. Inventory, Calendar Pad or Book Requests, Accounts Receivable, Word Processing
- 2(CO) - 12 01 - 05 Public Works Agency - Building Committee
- 2(CO) - 12 01 - 06 Public Works Agency - Personnel
- 2(CO) - 12 01 - 07 Public Works Agency - Laboratory, Consolidated Lab Facility (DWR Lease)
- 2(CO) - 12 01 - 08 Public Works Agency - Real Property Division
- 2(CO) - 12 01 - 09 Public Works Agency - Energy and Fuel Crisis
- 2(CO) - 12 01 - 10 Public Works Agency - Transportation/Flood Control Merger
- 2(CO) - 12.02 Public Works Agency- Airports
- 2(CO) - 12.03 Public Works Agency - Architecture & Engineering Division (Parking Lot, Office Space, Space Utilization Study, Employee Questionnaire, Building Services)
- 2(CO) - 12.04 Public Works Agency - Refuse Disposal
- 2(CO) - 12.05 Public Works Agency - Transportation Department
- 2(CO) - 12.05 - 02 Public Works Agency - Transportation Department Highway Planning Tech Committee
- 2(CO) - 12.05 - 02a Public Works Agency - Transportation Department Storm Reports

NOTE: All requests for new file numbers should be directed to the Planning Division.

## **COUNTY OF SAN BERNARDINO (continued)**

2(CO) - 12.05 - 03	Public Works Agency - Road Abandonments
2(CO) - 12.06	Public Works Agency - Surveyors
2(CO) - 12.06 - 01	Public Works Agency - Drainage Section
2(CO) - 12.07	Public Works Agency - Motor Pool, General Auto Information, Auto Assignments, Equipment Reports, PWA Service Centers
2(CO) - 12.07 - 01	Monthly Mileage and Billing Reports (FCD)
2(CO) - 12.08	Public Works Agency - Regional Parks
2(CO) - 13	County Purchasing Department - Supplies, Furniture, Equipment (other than Central Stores Items)
2(CO) - 14	County Ordinances - County Fees and Fee Schedule, Salaries, Overtime, Sick and Vacation Leave, Employee Expenses
2(CO) - 14.01	County Ordinances - Grading
2(CO) - 14.02	Drainage Fee Ordinance
2(CO) - 14.03	County Ordinances – Groundwater Management
2(CO) - 15	County Tax Rates and Valuations
2(CO) - 15.01	WQCB (Lahontan Region)
2(CO) - 15.02	WQCB (Colorado Region)
2(CO) - 15.03	WQCB (Santa Ana Region)
2(CO) - 16	County Departmental Goals - General and Miscellaneous
2(CO) - 17	San Bernardino County Recreation Coordination Committee - Miscellaneous and General
2(CO) - 17.01	Recreation Information - Motorcycle Plan, General Bike Riding, etc., Equestrian Trail
2(CO) - 17.01 - 01	Motorcycle Trespass
2(CO) - 17.01 - 02	Santa Ana River - Tn- County Regional Park
2(CO) - 18	Project Review Commission - Capital Improvement Program
2(CO) - 19	County Environmental Review (Procedures and Committee) - Correspondence
2(CO) - 19.01	Environmental Review Board (Regulations for Environmental Quality Act of 1970)
2(CO) - 19.02	County Museum Biological / Environmental - Reviews/Surveys
2(CO) - 20	Public Works Agency - Garage
2(CO) - 21	County Special Programs (Work Sentence)
2(CO) - 21.01	Graffiti Abatement
2(CO) - 22	Committee to Study Disposal of Tumbleweeds

NOTE: All requests for new file numbers should be directed to the Planning Division.

**COUNTY OF SAN BERNARDINO (continued)**

2(CO) - 23	Greenbelt Committee - Meeting Only
2(CO) - 24	Fiscal Review Committee
2(CO) - 25	Yucaipa Municipal Advisory Council
2(CO) - 26	Water Resources & Water Conservation
2(CO) - 27	Chino Agricultural Preserve
2(CO) - 28	Special Districts Augmentation Funds
2(CO) - 29	General Services Agency (also see 2(CO) - 13 for Purchasing Dept)
2(CO) - 29.01	Risk Management
2(CO) - 30	Etiwanda North Specific Plan
2(CO) - 40	Emergency/Disaster
2(CO) - 40.01	Crafton Fire - September 2009
2(CO) - 40.02	Sheep Fire - October 2009
2(CO) - 98	County RDA's
2(CO) - 98.01	San Sevaine Redevelopment Project
2(CO) - 99	Santa Ana River Project Joint Powers Agency
2(CO) - 100	Trails
2(CO) - 100.01	Santa Ana River - Trails Task Force

NOTE: All requests for new file numbers should be directed to the Planning Division.

## **STATE OF CALIFORNIA**

3(CAL) - 1	Constitution Revision Commission
3(CAL) - 2	Dams - Emergency Procedure - Miscellaneous Inundation Studies
3(CAL) - 3	Data Survey on Regional Land Use
3(CAL) - 4	Department of Fish and Game
3(CAL) - 4.01	Department of Fish and Game - Permit 1601
3(CAL) - 5	Department of Forestry (Forest Service) - Fire Information, Tech Advisory Committee Meeting Agenda
3(CAL) - 5.01	CDF - Zone 3, Insect Control
3(CAL) - 5.02	CDF - Zone 5, Insect Control
3(CAL) - 5.03	CDF - Zone 6, (Big Bear) Insect Control
3(CAL) - 5.04	CDF - Zone 6, (Wrightwood) Insect Control
3(CAL) - 6	Department of Public Health - Dept of Health Services
3(CAL) - 7	Department of Public Works (Closed)
3(CAL) - 8	Department of Water Resources - Miscellaneous and General, Flood Hazard Investigation, Mojave, Silverwood Dam and Reservoir
3(CAL) - 8.01	DWR - Senate Bill #1018 (Land Enhancement)
3(CAL) - 8.02	DWR - Federal Projects Priorities
3(CAL) - 8.03	DWR - Reallocations
3(CAL) - 8.04	DWR - Well Numbering Program
3(CAL) - 8.05	DWR - Flood Hazard Mitigation
3(CAL) - 9	State of California, Department of Transportation - District 8
3(CAL) - 9.01	Division of Highways - Highway Routings
3(CAL) - 9.02	Division of Highways - Schedule of Utilities
3(CAL) - 10	Emergency Flood Relief
3(CAL) - 11	Flood Control Conference
3(CAL) - 11.01	Flood Control Conference - Finance Committee
3(CAL) - 12	Resources Agency Conference
3(CAL) - 13	Senate Committee on Water Resources - Assembly Interim
3(CAL) - 13.01	Senate Committee on Water Resources - State Participation in Federal Flood Control Programs
3(CAL) - 14	Water Commission - Miscellaneous and General
3(CAL) - 15	Water Resources Control Board (Statewide Water Quality Control)
3(CAL) - 15.01	Water Resources Control Board - Lahontan Region
3(CAL) - 15.02	Water Resources Control Board - Colorado River Region
3(CAL) - 15.03	Water Resources Control Board - Santa Ana River Region

NOTE: All requests for new file numbers should be directed to the Planning Division.

**STATE OF CALIFORNIA (continued)**

3(CAL) - 16	Water Supplemental - California Water Aqueduct, Silverwood Reservoir
3(CAL) - 17	Water Supplemental - Pacific Southwest Water (Udall Plan) (Closed)
3(CAL) - 18	State Legislative Bills - Correspondence on any State of CA Bill, Correspondence on any Federal Bill, Public Laws
3(CAL) - 19	Environmental Quality Control Act of 1970 - Environmental Information
3(CAL) - 20	Miscellaneous and General
3(CAL) - 21	California Disaster (NDAA) July 1984
3(CAL) – 21.1	California/Yucca Valley Disaster – Aug. 2003
3(CAL) – 21.2	Sawtooth - Millard Fires – July 2006
3(CAL) – 21.3	Oak Glen 3 - Pendleton Fires – September 2009
3(CAL) – 21.4	Winter Storms – December 2010
3(CAL) - 22	CSUSB – Water Resources Institute Advisory Board
3(CAL) - 23	California Office of Homeland Security

NOTE: All requests for new file numbers should be directed to the Planning Division.

## **FEDERAL (U.S.) GOVERNMENT**

4(FED) - 1	Corps of Engineers (Miscellaneous and General, Federal Projects(General), Multi-purpose use of channels, Foundation Investigation)
4(FED) - 1.01	Corps of Engineers - Safety Program
4(FED) - 1.02	Corps of Engineers - Permit 404
4(FED) - 2	U S Geological Survey - Miscellaneous and General
4(FED) - 2 01	USGS Cooperative Studies - Chino - Corona (closed 1969)
4(FED) - 2 02	USGS Cooperative Studies - Bloomington - Colton (closed 1969)
4(FED) - 2 03	USGS Cooperative Studies - Lytle - San Sevine (closed 1968)
4(FED) - 2 04	USGS Cooperative Studies - San Timoteo - Smiley Heights (closed 1969)
4(FED) - 2 05	USGS Special Studies - Santa Ana River Valley
4(FED) - 2 06	USGS Cooperative Studies - Lucerne Dry Lake Area
4(FED) - 2 07	USGS Cooperative Studies - Baldwin Lake
4(FED) - 2 08	USGS Cooperative Studies - Apple Valley Dry Lake
4(FED) - 3	U S Dept. of Natural Resources (S B 2435 Prop)
4(FED) - 4	U S Dept. of Housing & Urban Development (SCAG, Water & Sewer Plan)
4(FED) - 4.01	U S HUD - Flood Insurance (FEMA Mapping)
4(FED) - 4.02	U S HUD - HUD Applications
4(FED) - 5	U S Federal Disaster(OEP) - General
4(FED) - 5.01	U S Federal Disaster (Floods of November, December 1965)
4(FED) - 5.02	U S Federal Disaster (Floods of December 1966)
4(FED) - 5.03	U S Federal Disaster (Floods of January, February 1969)
4(FED) - 5.04	U S Federal Disaster (1970 - Watershed Burns)
4(FED) - 5.05	U S Federal Disaster (Floods of September, 1976)
4(FED) - 5.06	U S Federal Disaster (Floods of 1978)
4(FED) - 5.07	U S Federal Disaster - Floods of 1980 (FEMA)
4(FED) - 5.07 - 01	U S Federal Disaster - Kruger - McGrew Contract (8024)
4(FED) - 5.07 - 02	U S Federal Disaster - Jesse Hubbs & Sons Contract
4(FED) - 5.07 - 03	U S Federal Disaster - Paul Hubbs & Sons Contract
4(FED) - 5.07 - 04	U S Federal Disaster - Fleming Engrg, Inc Contract (8017 & 8018)
4(FED) - 5.07 - 05	U S Federal Disaster - C & R Construction Co Contract
4(FED) - 5.07 - 06	U S Federal Disaster - Fleming Engrg, Inc Contract (8014 & 8015)
4(FED) - 5.07 - 07	Hazard Mitigation - CR Dugan Const P0 #E - 6651
4(FED) - 5.08	U S Federal Disaster - Fire Storms of 1980
4(FED) - 5.09	U S Federal Disaster - Winter Storms of February & March, 1983

NOTE: All requests for new file numbers should be directed to the Planning Division.



## **FEDERAL (U.S.) GOVERNMENT (continued)**

4(FED) - 5.10	U S Federal Disaster - Colorado River Flooding 1983
4(FED) - 5.11	U S Federal Disaster - Summer Storms - August 1983
4(FED) - 5.12	U S Federal Disaster - Winter Storm - February 1992
4(FED) - 5.13	U S Federal Disaster - Earthquake - June 1992
4(FED) - 5.14	U S Federal Disaster - Winter Storm - January 1993
4(FED) - 5.15	U S Federal Disaster - Winter Storm - January 1995
4(FED) - 5.16	U S Federal Disaster - Winter Storm - February 1995
4(FED) - 5.17	U S Federal Disaster - Winter Storm - February 1998
4(FED) - 5.18	U S Federal Disaster - Fire Storms of 2003 (Disaster # 1498)
4(FED) - 5.19	U S Federal Disaster - Winter Storm - Jan. 2005 (Disaster # 1577)
4(FED) - 5.20	U S Federal Disaster - Winter Storm - Feb. 2005 (Disaster # 1585)
4(FED) - 5.21	U S Federal Disaster - Fire Storms of 2007 (Disasters # 2728, # 2738)
4(FED) - 5.22	U S Federal Disaster - Winter Storms - Feb. 2010 (Disaster # 1884)
4(FED) - 5.23	U S Federal Disaster - Winter Storms - Dec. 2010 (Disaster # 1952)
4(FED) - 6	U S Federal Project Appropriations - Cost Allocation Information, Federal Projects, General
4(FED) - 6.01	U S Federal Project Appropriations - Environmental Studies
4(FED) - 6.02	U S Federal Project Appropriations – Senate and House Bills
4(FED) - 7	U S Department of Interior - Bureau of Land Management
4(FED) - 7.01	U S Department of Interior - Bureau of Reclamation, Water & Power Resources Serv
4(FED) - 7.02	U S Department of Interior - Fish and Wildlife Services
4(FED) - 7.03	U S Department of Interior – Sovereign Nations
4(FED) - 8	U S Forest Service - General, Fire Information
4(FED) - 8.01	U S Forest Service - Land Exchange, Pest Control, Bark Beetle Infestation
4(FED) - 8.02	U S Forest Service - Soil Conservation Service, Emergency Flood, Prevention Program, Sand Blow, Including Barstow, Mojave River Resources Prog Comm
4(FED) - 8 02 - 01	Soil Conservation Service (1961 - 1973)
4(FED) - 8.03	USDA - Soil Conservation Service - agreement for Services (Feb-Mar Storms, 1978)
4(FED) - 8.03 - 01	USDA - SCS - agreement for Services (Jul, Aug, & Sep Storms 1984)
4(FED) - 8.03 - 02	USDA - SCS - Hydrology & Basin Publications
4(FED) - 8.03 - 03	USDA - SCS - Desert Soils Study
4(FED) - 8.03 - 04	USDA - SCS - Rialto Channel Emergency Restoration Project 1993

NOTE: All requests for new file numbers should be directed to the Planning Division.

**FEDERAL (U.S.) GOVERNMENT (continued)**

4(FED) - 8.03 - 05	USDA - SCS - Patton Basin Emergency Restoration Project 1993
4(FED) - 8.03 - 06	USDA - SCS – Willow Fire – August 1999
4(FED) - 8.04	Zone 1 - USFS Preplanning
4(FED) - 8.05	Zone 2 - USFS Preplanning
4(FED) - 8.06	Zone 3 - USFS Preplanning
4(FED) - 8.07	Zone 5 - USFS Preplanning
4(FED) - 9	U S Legislative Bills - Refer to 3(CAL) - 18 Legislative Calendar 73
4(FED) - 10	Emergency Employment Act of 1971
4(FED) - 11	U S Department of Public Works and Transportation
4(FED) - 12	National Association of Urban Flood Management Agencies (NAUFMA)
4(FED) - 13	Department of Health, Education and Welfare
4(FED) - 14	U S Environmental Protection Agency
4(FED) - 15	National Association of Flood and Storm Water Management Agencies (NAFSMA)
4(FED) - 16	National Oceanic and Atmospheric Administration (NOAA) - National Weather Service
4(FED) - 16.01	NOAA - Semi- Arid Precipitation Frequency Project
4(FED) - 17	Federal Emergency Management Agency (FEMA)
4(FED) - 17.01	FEMA - Damage Survey Reports
4(FED) - 17.02	FEMA – Flood Zone Determination
4(FED) - 17.03	FEMA – Levee Certification
4(FED) - 18	Mojave National Preserve
4(FED) - 18.01	Northern and Eastern Mojave Plan (NEMO)

NOTE: All requests for new file numbers should be directed to the Planning Division.

## **SPECIAL DISTRICTS**

5(DIS) - 1	Chino Basin Municipal Water District (CBMWD) - General
5(DIS) - 2	Chino Basin Water Conservation District (CBWCD) - General, Groundwater recharge facilities
5(DIS) - 2.01	Chino Basin - Non - Reclaimable Waste Sewer
5(DIS) - 2.02	Chino Basin Planning Agency - Reclamation of Sewage Effluent
5(DIS) - 2.03	Chino Basin WCD - Conservation Plan - Montclair Basins
5(DIS) - 3	California Central Valley F C Association - Flood Control News
5(DIS) - 4	Los Angeles County Flood Control District - Misc and General
5(DIS) - 5	Metropolitan Water District
5(DIS) - 5.01	MWD Foothill Feeder - Upper Feeder, Rialto Pipeline
5(DIS) - 5.02	MWD - CADIZ
5(DIS) - 6	Mojave Water Agency - Minutes and Agenda
5(DIS) - 6.01	Mojave Water Agency - Correspondence and Annual Reports
5(DIS) - 7	Santa Ana River Basin Water Quality Control Board
5(DIS) - 8	San Bernardino Valley Municipal Water District (SBVMWD)
5(DIS) - 8.01	San Bernardino Valley MWD Aqueduct
5(DIS) - 8.02	San Bernardino Valley MWD Foothill
5(DIS) - 8.03	San Bernardino Valley MWD East Branch, Yucaipa
5(DIS) - 8.04	San Bernardino Valley MWD Spreading of Imported Waters
5(DIS) - 8.05	Water Spreading Agreement
5(DIS) - 9	San Bernardino Valley Water Conservation District
5(DIS) - 10	San Gabriel Valley MWD (Pipeline)
5(DIS) - 11	Soil Conservation Service District - General (see 4(FED) - 8 02 - 01)
5(DIS) - 12	Upper Santa Ana River Basin Non - Reclaimable Waste Sewer (Outfall Sewer) - REDCO
5(DIS) - 13	Water Conservation and Spreading, Irrigation District of America
5(DIS) - 14	Santa Ana Watershed Project Authority - SAWPA
5(DIS) - 15	Riverside County Flood Control & Water Conservation District
5(DIS) - 16	Orange County Flood Control District
5(DIS) - 17	Orange County Water District (OCWD)
5(DIS) - 18	Municipal Water District of Orange County (MWDOC)
5(DIS) - 19	West End Resource Conservation District
5(DIS) - 20	Alameda County Flood Control & Water Conservation District

NOTE: All requests for new file numbers should be directed to the Planning Division.

**SPECIAL DISTRICTS (continued)**

5(DIS) - 21	Foothill Fire Protection District (Mello - Roos)
5(DIS) - 22	West San Bernardino County Water District
5(DIS) - 23	Juniper Riviera County Water District
5(DIS) - 24	Tres Lagos Mutual Water Company

NOTE: All requests for new file numbers should be directed to the Planning Division.

## **SPECIAL COMMITTEES**

6(COM) - 1	Chamber of Commerce, California - Miscellaneous and General
6(COM) - 1.01	Chamber of Commerce, Flood Control Planning Subcommittee
6(COM) - 1.02	Statewide Water Resources Subcommittee (C of C)
6(COM) - 2	Chamber of Commerce – San Bernardino County
6(COM) - 3	County Engineers' Association (CEAC)
6(COM) - 3.01	CEAC - Flood Control Salary Survey
6(COM) - 4	County Supervisor's Association - Miscellaneous and General (CSAC)
6(COM) - 4.01	CSAC Flood Control Functions
6(COM) - 4.02	CSAC - State Encroachment on Home Rule Subcommittee
6(COM) - 5	Southern California Flood Control Council (1965 - 66)
6(COM) - 6	Storm Drain Standards Committee (Engineering)
6(COM) - 7	Upper Santa Ana River Basin Tech Steering Committee - Salt Balance Investigation
6(COM) - 8	Water Resources Management Study - SB Valley Coord Committee
6(COM) - 9	SB Valley Non - Reclaimable Waste Outfall - Tech Review Committee
6(COM) - 10	Water Resources Council - Principles and Standards - Interest Rates
6(COM) - 11	Southern California Watershed Fire Council
6(COM) - 12	Inland Action, Inc - Miscellaneous and General
6(COM) - 13	Fugitive Dust Ad Hoc Committee
6(COM) - 14	Southern California Association of Governments (SCAG) - 208 Program Committee, Area- wide Waste Treatment Management Planning
6(COM) - 15	Chino Basin Watermaster & Advisory Committee
6(COM) - 16	Victor Valley Wastewater Reclamation Authority (VVVWRA)
6(COM) - 17	California Association of Flood Control Agencies
6(COM) - 18	Association of State Flood Plain Managers (National)
6(COM) - 19	National Water Resources Agency
6(COM) - 20	Upper Santa Ana Water Resources Association
6(COM) - 21	Santa Ana River Watershed Group

## **MISCELLANEOUS AGENCIES**

7(M) - 1	Automobile Club of Southern California
7(M) - 2	Southern California Edison Company - General
7(M) - 3	Bear Valley Mutual Water Agency
7(M) - 4	Western Heights

NOTE: All requests for new file numbers should be directed to the Planning Division.

## **CITIES**

8(CTY) - 1	City of Adelanto
8(CTY) - 1.01	Adelanto - City Ordinances
8(CTY) - 1.02	Adelanto - City Council Minutes
8(CTY) - 1.03	Adelanto- City IR
8(CTY) - 1.04	Adelanto - City Initial Study
8(CTY) - 1.05	Adelanto - City Negative Declaration
8(CTY) - 1.06	Adelanto - City Abandonments

8(CTY) - 2	City of Barstow
8(CTY) - 2.01	Barstow - City Ordinances
8(CTY) - 2.02	Barstow - City Council Minutes
8(CTY) - 2.03	Barstow - City EIR
8(CTY) - 2.04	Barstow - City Initial Study
8(CTY) - 2.05	Barstow - City Negative Declaration
8(CTY) - 2.06	Barstow - City Abandonments

8(CTY) - 3	City of Chino
8(CTY) - 3.01	Chino - City Ordinances
8(CTY) - 3.02	Chino - City Council Minutes
8(CTY) - 3.03	Chino - City EIR
8(CTY) - 3.04	Chino - City Initial Study
8(CTY) - 3.05	Chino - City Negative Declaration
8(CTY) - 3.06	Chino - City Abandonments

8(CTY) - 4	City of Colton
8(CTY) - 4.01	Colton - City Ordinances
8(CTY) - 4.02	Colton - City Council Minutes
8(CTY) - 4.03	Colton - City EIR
8(CTY) - 4.04	Colton City Initial Study
8(CTY) - 4.05	Colton - City Negative Declaration
8(CTY) - 4.06	Colton - City Abandonments

NOTE: All requests for new file numbers should be directed to the Planning Division.

**CITIES (continued)**

8(CTY) - 5	City of Fontana
8(CTY) - 5.01	Fontana - City Ordinances
8(CTY) - 5.02	Fontana - City Council Minutes
8(CTY) - 5.03	Fontana - City EIR
8(CTY) - 5.04	Fontana - City Initial Study
8(CTY) - 5.05	Fontana - City Negative Declaration
8(CTY) - 5.06	Fontana - City Abandonments
8(CTY) - 6	City of Loma Linda
8(CTY) - 6.01	Loma Linda - City Ordinances
8(CTY) - 6.02	Loma Linda - City Council Minutes
8(CTY) - 6.03	Loma Linda - City EIR
8(CTY) - 6.04	Loma Linda - City Initial Study
8(CTY) - 6.05	Loma Linda - City Negative Declaration
8(CTY) - 6.06	Loma Linda - City Abandonments
8(CTY) - 7	City of Montclair
8(CTY) - 7.01	Montclair - City Ordinances
8(CTY) - 7.02	Montclair - City Council Minutes
8(CTY) - 7.03	Montclair - City EIR
8(CTY) - 7.04	Montclair - City Initial Study
8(CTY) - 7.05	Montclair - City Negative Declaration
8(CTY) - 7.06	Montclair - City Abandonments
8(CTY) - 8	City of Needles
8(CTY) - 8.01	Needles - City Ordinances
8(CTY) - 8.02	Needles - City Council Minutes
8(CTY) - 8.03	Needles - City EIR
8(CTY) - 8.04	Needles - City Initial Study
8(CTY) - 8.05	Needles - City Negative Declaration
8(CTY) - 8.06	Needles - City Abandonments

NOTE: All requests for new file numbers should be directed to the Planning Division.

**CITIES (continued)**

8(CTY) - 9	City of Ontario
8(CTY) - 9.01	Ontario - City Ordinances
8(CTY) - 9.02	Ontario - City Council Minutes
8(CTY) - 9.03	Ontario- City EIR
8(CTY) - 9.04	Ontario - City Initial Study
8(CTY) - 9.05	Ontario - City Negative Declaration
8(CTY) - 9.06	Ontario - City Abandonments
8(CTY) - 10	City of Redlands
8(CTY) - 10.01	Red lands - City Ordinances
8(CTY) - 10.02	Redlands - City Council Minutes
8(CTY) - 10.03	Redlands - City EIR
8(CTY) - 10.04	Redlands - City Initial Study
8(CTY) - 10.05	Red lands - City Negative Declaration
8(CTY) - 10.06	Red lands - City Abandonments
8(CTY) - 11	City of Rialto
8(CTY) - 11.01	Rialto - City Ordinances
8(CTY) - 11.02	Rialto - City Council Minutes.
8(CTY) - 11.03	Rialto - City EIR
8(CTY) - 11.04	Rialto - City Initial Study
8(CTY) - 11.05	Rialto - City Negative Declaration
8(CTY) - 11.06	Rialto - City Abandonments
8(CTY) - 12	City of San Bernardino
8(CTY) - 12.01	San Bernardino - City Ordinances
8(CTY) - 12.02	San Bernardino - City Council Minutes
8(CTY) - 12.03	San Bernardino - City EIR
8(CTY) - 12.04	San Bernardino - City Initial Study
8(CTY) - 12.05	San Bernardino - City Negative Declaration
8(CTY) - 12.06	San Bernardino - City Abandonments

NOTE: All requests for new file numbers should be directed to the Planning Division.



**CITIES (continued)**

8(CTY) - 13	City of Upland
8(CTY) - 13.01	Upland - City Ordinances
8(CTY) - 13.02	Upland - City Council Minutes
8(CTY) - 13.03	Upland - City EIR
8(CTY) - 13.04	Upland - City Initial Study
8(CTY) - 13.05	Upland - City Negative Declaration
8(CTY) - 13.06	Upland - City Abandonments
8(CTY) - 14	City of Victorville
8(CTY) - 14.01	Victorville - City Ordinances
8(CTY) - 14.02	Victorville - City Council Minutes
8(CTY) - 14.03	Victorville - City EIR
8(CTY) - 14.04	Victorville - City Initial Study
8(CTY) - 14.05	Victorville - City Negative Declaration
8(CTY) - 14.06	Victorville - City Abandonments
8(CTY) - 15	City of Rancho Cucamonga
8(CTY) - 15.01	Rancho Cucamonga - City Ordinances
8(CTY) - 15.02	Rancho Cucamonga - City Council Minutes
8(CTY) - 15.03	Rancho Cucamonga - City EIR
8(CTY) - 15.04	Rancho Cucamonga - City Initial Study
8(CTY) - 15.05	Rancho Cucamonga - City Negative Declaration
8(CTY) - 15.06	Rancho Cucamonga - City Abandonments
8(CTY) - 16	City of Grand Terrace
8(CTY) - 16.01	Grand Terrace - City Ordinances
8(CTY) - 16.02	Grand Terrace - City Council Minutes
8(CTY) - 16.03	Grand Terrace - City EIR
8(CTY) - 16.04	Grand Terrace - City Initial Study
8(CTY) - 16.05	Grand Terrace - City Negative Declaration
8(CTY) - 16.06	Grand Terrace - City Abandonments

NOTE: All requests for new file numbers should be directed to the Planning Division.

**CITIES (continued)**

8(CTY) - 17	City of Big Bear Lake
8(CTY) - 17.01	City of Big Bear Lake - City Ordinances
8(CTY) - 17.02	City of Big Bear Lake - City Council Minutes
8(CTY) - 17.03	City of Big Bear Lake- City EIR
8(CTY) - 17.04	City of Big Bear Lake - City Initial Study
8(CTY) - 17.05	City of Big Bear Lake - City Negative Declaration
8(CTY) - 17.06	City of Big Bear Lake - City Abandonments

8(CTY) - 18	City of Highland
8(CTY) - 18.01	Highland - City Ordinances
8(CTY) - 18.02	Highland - City Council Minutes
8(CTY) - 18.03	Highland - City EIR
8(CTY) - 18.04	Highland - City Initial Study
8(CTY) - 18.05	Highland - City Negative Declaration
8(CTY) - 18.06	Highland - City Abandonments

8(CTY) - 19	City of Twentynine Palms
8(CTY) - 19.01	Twentynine Palms - City Ordinances
8(CTY) - 19.02	Twentynine Palms - City Council Minutes
8(CTY) - 19.03	Twentynine Palms - City EIR
8(CTY) - 19.04	Twentynine Palms - City Initial Study
8(CTY) - 19.05	Twentynine Palms - City Negative Declaration
8(CTY) - 19.06	Twentynine Palms - City Abandonments

8(CTY) - 20	City of Hesperia
8(CTY) - 20.01	Hesperia - City Ordinances
8(CTY) - 20.02	Hesperia - City Council Minutes
8(CTY) - 20.03	Hesperia - City EIR
8(CTY) - 20.04	Hesperia - City Initial Study
8(CTY) - 20.05	Hesperia - City Negative Declaration
8(CTY) - 20.06	Hesperia - City Abandonments

NOTE: All requests for new file numbers should be directed to the Planning Division.

**CITIES (continued)**

8(CTY) - 21	Town of Apple Valley
8(CTY) - 21.01	Apple Valley - Town Ordinances
8(CTY) - 21.02	Apple Valley - Town Council Minutes
8(CTY) - 21.03	Apple Valley - Town EIR
8(CTY) - 21.04	Apple Valley - Town Initial Study
8(CTY) - 21.05	Apple Valley - Town Negative Declaration
8(CTY) - 21.06	Apple Valley - Town Abandonments
8(CTY) - 22	City of Yucaipa
8(CTY) - 22.01	Yucaipa - City Ordinances
8(CTY) - 22.02	Yucaipa - City Council Minutes
8(CTY) - 22.03	Yucaipa - City EIR
8(CTY) - 22.04	Yucaipa - City Initial Study
8(CTY) - 22.05	Yucaipa - City Negative Declaration
8(CTY) - 22.06	Yucaipa - City Abandonments
8(CTY) - 23	City of Chino Hills
8(CTY) - 23.01	Chino Hills - City Ordinances
8(CTY) - 23.02	Chino Hills - City Council Minutes
8(CTY) - 23.03	Chino Hills - City EIR
8(CTY) - 23.04	Chino Hills - City Initial Study
8(CTY) - 23.05	Chino Hills - City Negative Declaration
8(CTY) - 23.06	Chino Hills - City Abandonments
8(CTY) - 24	Town of Yucca Valley
8(CTY) - 24.01	Yucca Valley - Town Ordinances
8(CTY) - 24.02	Yucca Valley - Town Council Minutes
8(CTY) - 24.03	Yucca Valley - Town EIR
8(CTY) - 24.04	Yucca Valley - Town Initial Study
8(CTY) - 24.05	Yucca Valley - Town Negative Declaration
8(CTY) - 24.06	Yucca Valley - Town Abandonments

NOTE: All requests for new file numbers should be directed to the Planning Division.

**48(CTY) - 98.01 through 98.18 (City RDA's same as Trans - Admin Service/Planning - File Nos. listed below)**

8(CTY) - 98.01	RDA - General
8(CTY) - 98.02	RDA - Adelanto
8(CTY) - 98.03	RDA – Barstow
8(CTY) - 98.04	RDA - Big Bear
8(CTY) - 98.04.1	RDA - Bloomington
8(CTY) - 98.05	RDA - Chino
8(CTY) - 98.05.1	RDA - Chino Hills
8(CTY) - 98.06	RDA - Colton
8(CTY) - 98.07	RDA - Fontana
8(CTY) - 98.08	RDA - Grand Terrace
8(CTY) - 98.09	RDA - Loma Linda
8(CTY) - 98.10	RDA - Montclair
8(CTY) - 98.11	RDA - Needles
8(CTY) - 98.12	RDA - Ontario
8(CTY) - 98.13	RDA - Rancho Cucamonga
8(CTY) - 98.14	RDA - Redlands
8(CTY) - 98.15	RDA - Rialto
8(CTY) - 98.16	RDA - San Bernardino
8(CTY) - 98.17	RDA - Upland
8(CTY) - 98.18	RDA - Victorville
8(CTY) - 98.19	RDA - Inland Valley
8(CTY) - 98.20	RDA - Highland
8(CTY) - 98.21	RDA - Twentynine Palms
8(CTY) - 98.22	RDA - Hesperia
8(CTY) - 98.23	RDA - Apple Valley
8(CTY) - 98.24	RDA - Yucaipa
8(CTY) - 98.25	RDA - Victor Valley
8(CTY) - 98.26	RDA - Yucca Valley

NOTE: All requests for new file numbers should be directed to the Planning Division.

## **FLOOD CONTROL DISTRICT ZONE ADVISORY COMMITTEES**

9(ADV) - 1	Zone 1 Advisory Committee - Miscellaneous Correspondence
9(ADV) - 1.01	Zone 1 Advisory Committee - Membership Lists, Historical Membership Lists
9(ADV) - 1.02	Zone 1 Advisory Committee, Appointment Correspondence - Terms of Office, Board Actions
9(ADV) - 1.03	Zone 1 Advisory Committee Meetings - News releases, Schedule of Meetings, Agendas, Records of Attendance
9(ADV) - 1.03 - 01	Zone 1 Advisory Committee - Minutes of Meetings & Board Approvals
9(ADV) - 1.04	Zone 1 Advisory Committee - Budget Correspondence
9(ADV) - 2	Zone 2 Advisory Committee - Miscellaneous Correspondence
9(ADV) - 2.01	Zone 2 Advisory Committee - Membership Lists, Historical Membership Lists
9(ADV) - 2.02	Zone 2 Advisory Committee - Appointment Correspondence, Terms of Office, Board Actions
9(ADV) - 2.03	Zone 2 Advisory Committee Meetings - News releases, Schedule of Meetings, Agendas, Records of Attendance
9(ADV) - 2.03 - 01	Zone 2 Advisory Committee - Minutes of Meetings & Board Approvals
9(ADV) - 2.04	Zone 2 Advisory Committee - Budget Correspondence
9(ADV) - 3	Zone 3 Advisory Committee - Miscellaneous Correspondence
9(ADV) - 3.01	Zone 3 Advisory Committee - Membership Lists, Historical Membership Lists
9(ADV) - 3.02	Zone 3 Advisory Committee, Appointment Correspondence - Terms of Office, Board Actions
9(ADV) - 3.03	Zone 3 Advisory Committee Meetings - News releases, Schedule of Meetings, Agendas, Records of Attendance
9(ADV) - 3.03 - 01	Zone 3 Advisory Committee - Minutes of Meetings & Board Approvals
9(ADV) - 3.04	Zone 3 Advisory Committee - Budget Correspondence
9(ADV) - 4	Zone 4 Advisory Committee - Miscellaneous Correspondence
9(ADV) - 4.01	Zone 4 Advisory Committee - Membership Lists, Historical Membership Lists
9(ADV) - 4.02	Zone 4 Advisory Committee, Appointment Correspondence - Terms of Office, Board Actions
9(ADV) - 4.03	Zone 4 Advisory Committee Meetings - News releases, Schedule of Meetings, Agendas, Records of Attendance

NOTE: All requests for new file numbers should be directed to the Planning Division.

**FLOOD CONTROL DISTRICT ZONE ADVISORY COMMITTEES (continued)**

9(ADV) - 4.03 - 01	Zone 4 Advisory Committee - Minutes of Meetings & Board Approvals
9(ADV) - 4.04	Zone 4 Advisory Committee - Budget Correspondence
9(ADV) - 5	Zone 5 Advisory Committee - Miscellaneous Correspondence
9(ADV) - 5.01	Zone 5 Advisory Committee - Membership Lists, Historical Membership Lists
9(ADV) - 5.02	Zone 5 Advisory Committee, Appointment Correspondence - Terms of Office, Board Actions
9(ADV) - 5.03	Zone 5 Advisory Committee Meetings - News releases, Schedule of Meetings, Agendas, Records of Attendance
9(ADV) - 5.03 - 01	Zone 5 Advisory Committee - Minutes of Meetings & Board Approvals
9(ADV) - 5.04	Zone 5 Advisory Committee - Budget Correspondence
9(ADV) - 6	Zone 6 Advisory Committee - Miscellaneous Correspondence
9(ADV) - 6.01	Zone 6 Advisory Committee - Membership Lists, Historical Membership Lists
9(ADV) - 6.02	Zone 6 Advisory Committee, Appointment Correspondence - Terms of Office, Board Actions
9(ADV) - 6.03	Zone 6 Advisory Committee Meetings - News releases, Schedule of Meetings, Agendas, Records of Attendance
9(ADV) - 6.03 - 01	Zone 6 Advisory Committee - Minutes of Meetings & Board Approvals
9(ADV) - 6.04	Zone 6 Advisory Committee - Budget Correspondence
9(ADV) - 7	FCD Zone Advisory Committees (Zones 1 through 6) - Miscellaneous and General

NOTE: All requests for new file numbers should be directed to the Planning Division.

## **ENVIRONMENTAL MANAGEMENT - ENVIRONMENTAL PROGRAM**

10(ENV) - 1	Federal Agencies
10(ENV) - 1.01	Environmental Studies/Reports
10(ENV) - 1.02	Committees
10(ENV) - 1.03	Permits
10(ENV) - 1.04	Contracts/Agreements/Purchase Orders
10(ENV) - 1.05	General Correspondence
10(ENV) - 2	State Agencies
10(ENV) - 2.01	Environmental Studies/Reports
10(ENV) - 2.02	Committees
10(ENV) - 2.03	Permits
10(ENV) - 2.04	Contracts/Agreements/Purchase Orders
10(ENV) - 2.05	General Correspondence
10(ENV) - 3	County Agencies
10(ENV) - 3.01	Environmental Studies/Reports
10(ENV) - 3.02	Committees
10(ENV) - 3.03	Permits
10(ENV) - 3.04	Contracts/Agreements/Purchase Orders
10(ENV) - 3.05	General Correspondence
10(ENV) - 4	City/Local Agencies
10(ENV) - 4.01	Environmental Studies/Reports
10(ENV) - 4.02	Committees
10(ENV) - 4.03	Permits
10(ENV) - 4.04	Contracts/Agreements/Purchase Orders
10(ENV) - 4.05	General Correspondence
10(ENV) - 5	Valley Wide Multi- Species Habitat Conservation Plan
10(ENV) - 5.01	Environmental Studies/Reports
10(ENV) - 5.02	Committees
10(ENV) - 5.03	Permits
10(ENV) - 5.04	Contracts/Agreements/Purchase Orders
10(ENV) - 5.05	General Correspondence
10(ENV) - 6	Sovereign Nation (San Manuel Band of Mission Indians, Fort Mojave Indians, Chemehuevi Reservation, Twentynine Palms Band of Mission Indians, Agua Caliente Indian Nation Projects)
10(ENV) – 6.01	Environmental Studies
10(ENV) – 6.02	Committees

NOTE: All requests for new file numbers should be directed to the Planning Division.

**ENVIRONMENTAL MANAGEMENT - ENVIRONMENTAL PROGRAM (continued)**

10(ENV) – 6.03	Permits
10(ENV) – 6.04	Contracts
10(ENV) – 6.05	General
10(ENV)-7	System-Wide Maintenance Permit
10(ENV)-7.01	Permits
10(ENV)-7.02	Mitigation
10(ENV)-7.03	Environmental Compliance
10(ENV)-7.04	Agreements
10(ENV)-7.05	U.S. Army Corps of Engineers Correspondence
10(ENV)-7.06	U.S. Fish & Wildlife Correspondence
10(ENV)-7.07	CA Dept. of Fish & Game Correspondence
10(ENV)-7.08	CA Water Resources Control Board Correspondence
10(ENV)-7.09	Other Correspondence

**ENVIRONMENTAL MANAGEMENT – DISTRICT NPDES PROGRAM**

10(NPD) - 1.01	Federal Agencies
10(NPD) - 1.02	State Agencies
10(NPD) - 1.03	County Agencies
10(NPD) - 1.04	Cities
10(NPD) - 2.00	Santa Ana Region Municipal Permit
10(NPD) - 2.01	General Correspondence
10(NPD) - 2.02	State Water Resource Control Board/Santa Ana Regional Board
10(NPD) - 2.03	General Permits/NOI/SWPPP
10(NPD) - 2.04	Publications/Articles
10(NPD) - 2.05	Mapping
10(NPD) - 2.06	Monitoring and Reconnaissance
10(NPD) - 2.07	Ordinances
10(NPD) - 2.08	Notices of Violations
10(NPD) - 2.09	Financing (General)
10(NPD) - 2.10	Assessment District
10(NPD) - 2.11	Contracts/Agreements/Purchase Orders
10(NPD) - 2.12	Public Hearings/Notices
10(NPD) - 2.13	Meetings and Conferences

NOTE: All requests for new file numbers should be directed to the Planning Division.



**ENVIRONMENTAL MANAGEMENT – DISTRICT NPDES PROGRAM (continued)**

10(NPD) - 2.14	Program Element Plans
10(NPD) - 2.15	Reports
10(NPD) - 2.16	County Agencies
10(NPD) - 2.17	Co- Permittees
10(NPD) - 2.18	Drainage Area Management Plan (DAMP)
10(NPD) - 2.19	Best Management Practices (BMPs)
10(NPD) - 3.00	Lahontan Region Municipal Permit
10(NPD) - 4.00	Colorado River Basin Region Municipal Permit
10(NPD) - 5.00	EPA – Total Maximum Daily Load (TMDL) – General Correspondence
10(NPD) - 5.01	EPA – Total Maximum Daily Load (TMDL) – Big Bear Lake TMDL Group
10(NPD) - 5.02	EPA – Total Maximum Daily Load (TMDL) – Chino Basin TMDL Group

**ENVIRONMENTAL MANAGEMENT - COUNTY NPDES PROGRAM**

10(CONPD)-1.01	Federal Agencies
10(CONPD)-1.02	State Agencies
10(CONPD)-1.03	County Agencies
10(CONPD)-1.04	Cities
10(CONPD)-2.00	CA Regional Water Quality Control Board – Santa Ana Region Municipal Permit
10(CONPD)-2.01	General Correspondence
10(CONPD)-2.02	State Water Resources Control Board
10(CONPD)-2.03	General Permits/NOI/SWPPP
10(CONPD)-2.04	Publications/Articles
10(CONPD)-2.05	Mapping
10(CONPD)-2.06	Monitoring and Reconnaissance
10(CONPD)-2.07	Ordinances
10(CONPD)-2.08	Notice of Violations/Illegal Discharges
10(CONPD)-2.09	Financing (General)
10(CONPD)-2.10	Assessment District
10(CONPD)-2.11	Contracts/Agreements/Purchase Orders
10(CONPD)-2.11.01	Invoices
10(CONPD)-2.11.02	Requests for Proposals (RFP)
10(CONPD)-2.11.03	Board Actions
10(CONPD)-2.12	Public Hearings/Notices

NOTE: All requests for new file numbers should be directed to the Planning Division.

**ENVIRONMENTAL MANAGEMENT - COUNTY NPDES PROGRAM (continued)**

10(CONPD)-2.12.01	Legal Advertisements/Billings
10(CONPD)-2.13	NPDES General Meetings
10(CONPD)-2.13.01	NPDES Conferences (APWA), Etc.
10(CONPD)-2.14	Program Element Plans
10(CONPD)-2.15	Reports (Annual, Reconnaissance, Etc.)
10(CONPD)-2.16	County Agencies
10(CONPD)-2.17	NPDES Co-Permittees Correspondence (Letters of new contacts, etc.)
10(CONPD)-2.18	Drainage Area Management Plans (DAMP)
10(CONPD)-2.19	Best Management Practices (BMPs)
10(CONPD)-2.20	Plan Reviews
10(CONPD)-3.00	CA Regional Water Quality Control Board – Lahontan Regional Municipal Permit
10(CONPD)-3.01	General Correspondence
10(CONPD)-3.02	State Water Resources Control Board
10(CONPD)-3.03	General Permits/NOI/SWPPP
10(CONPD)-3.04	Publications/Articles
10(CONPD)-3.05	Mapping
10(CONPD)-3.06	Monitoring and Reconnaissance
10(CONPD)-3.07	Ordinances
10(CONPD)-3.08	Notice of Violations/Illegal Discharges
10(CONPD)-3.09	Financing (General)
10(CONPD)-3.10	Assessment District
10(CONPD)-3.11	Contracts/Agreements/Purchase Orders
10(CONPD)-3.11.01	Invoices
10(CONPD)-3.11.02	Requests for Proposals (RFP)
10(CONPD)-3.11.03	Board Actions
10(CONPD)-3.12	Public Hearings/Notices
10(CONPD)-3.12.01	Legal Advertisements/Billings
10(CONPD)-3.13	NPDES General Meetings
10(CONPD)-3.13.01	NPDES Conferences (APWA), Etc.
10(CONPD)-3.14	Program Element Plans
10(CONPD)-3.15	Reports (Annual, Reconnaissance, Etc.)
10(CONPD)-3.16	County Agencies
10(CONPD)-3.17	NPDES Co-Permittees Correspondence (Letters of new contacts, etc.)
10(CONPD)-3.18	Drainage Area Management Plans (DAMP)

NOTE: All requests for new file numbers should be directed to the Planning Division.

**ENVIRONMENTAL MANAGEMENT - COUNTY NPDES PROGRAM (continued)**

10(CONPD)-3.19	Best Management Practices (BMPs)
10(CONPD)-4.00	CA Regional Water Quality Control Board – Colorado Region Municipal Permit
10(CONPD)-4.01	General Correspondence
10(CONPD)-4.02	State Water Resources Control Board
10(CONPD)-4.03	General Permits/NOI/SWPPP
10(CONPD)-4.04	Publications/Articles
10(CONPD)-4.05	Mapping
10(CONPD)-4.06	Monitoring and Reconnaissance
10(CONPD)-4.07	Ordinances
10(CONPD)-4.08	Notice of Violations/Illegal Discharges
10(CONPD)-4.09	Financing (General)
10(CONPD)-4.10	Assessment District
10(CONPD)-4.11	Contracts/Agreements/Purchase Orders
10(CONPD)-4.11.01	Invoices
10(CONPD)-4.11.02	Requests for Proposals (RFP)
10(CONPD)-4.11.03	Board Actions
10(CONPD)-4.12	Public Hearings/Notices
10(CONPD)-4.12.01	Legal Advertisements/Billings
10(CONPD)-4.13	NPDES General Meetings
10(CONPD)-4.13.01	NPDES Conferences (APWA), Etc.
10(CONPD)-4.14	Program Element Plans
10(CONPD)-4.15	Reports (Annual, Reconnaissance, Etc.)
10(CONPD)-4.16	County Agencies
10(CONPD)-4.17	NPDES Co-Permittees Correspondence (Letters of new contacts, etc.)
10(CONPD)-4.18	Drainage Area Management Plans (DAMP)
10(CONPD)-4.19	Best Management Practices (BMPs)
10(CONPD)-5.00	EPA – (TMDL) Total Maximum Daily Load – General Correspondence
10(CONPD)-5.01	EPA – (TMDL) Total Max. Daily Load – Big Bear Lake Workgroup
10(CONPD)-5.02	EPA – (TMDL) Total Max. Daily Load – Chino Basin Workgroup

NOTE: All requests for new file numbers should be directed to the Planning Division.