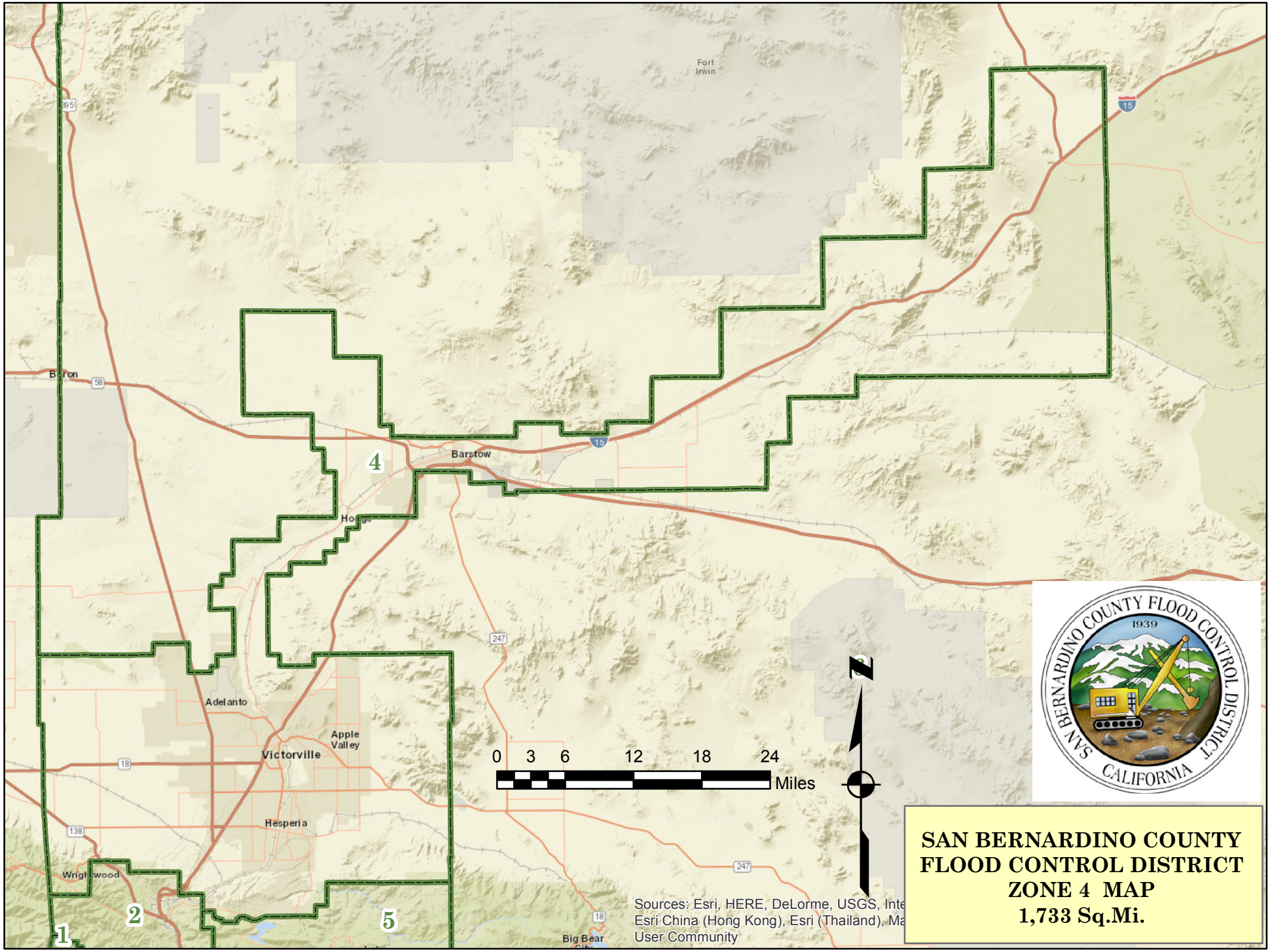
Fort Irwin
Barstow
Adelanto
Victorville
Apple Valley
Hesperia
Wrightwood
Big Bear
1
2
4
5
0 3 6 12 18 24
Miles
N
Sources: Esri, HERE, DeLorme, USGS, Inte
Esri China (Hong Kong), Esri (Thailand), Ma
User Community
SAN BERNARDINO COUNTY FLOOD CONTROL DISTRICT
1939
CALIFORNIA
SAN BERNARDINO COUNTY
FLOOD CONTROL DISTRICT
ZONE 4 MAP
1,733 Sq.Mi.

ZONE 4

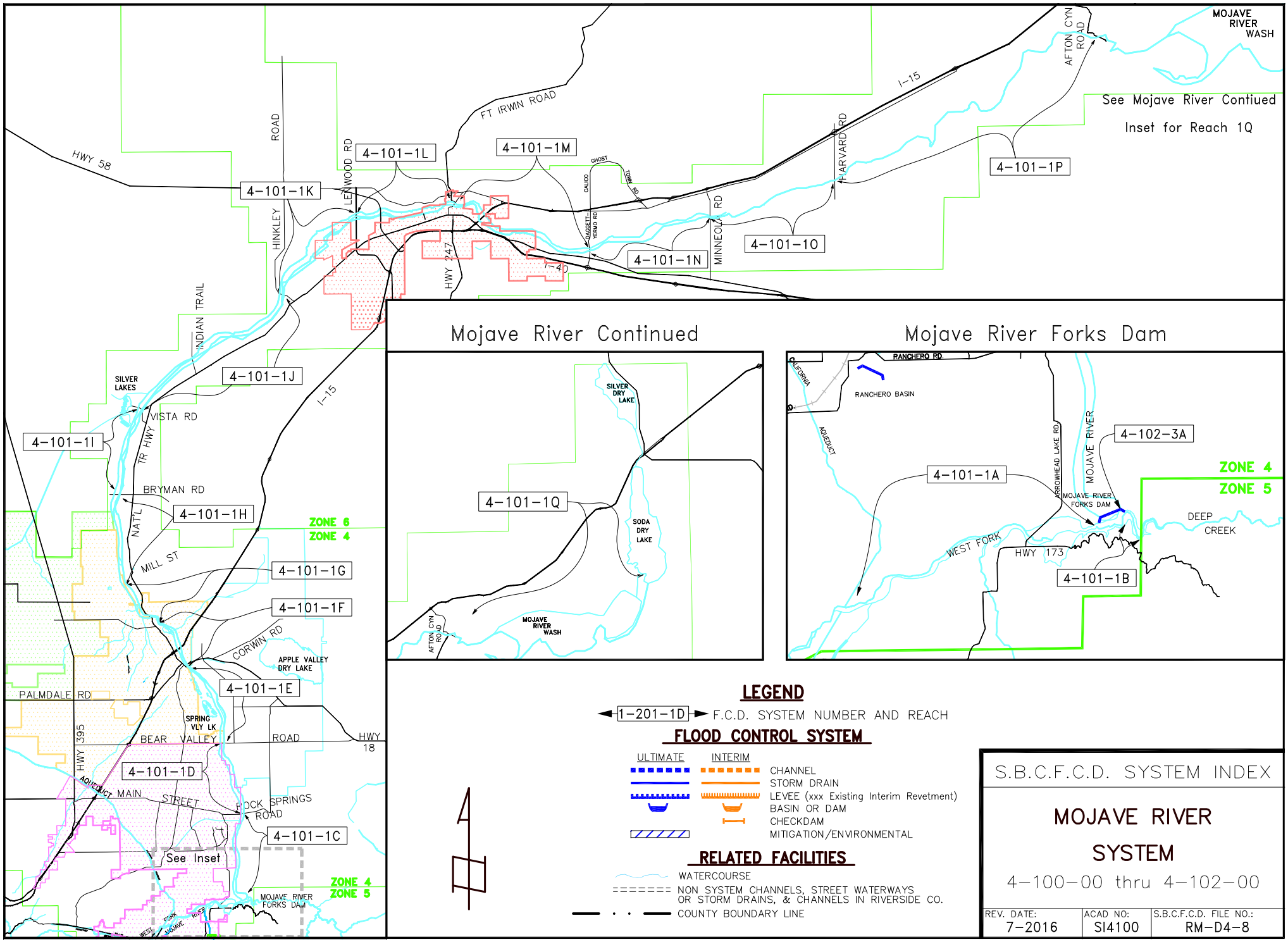

S.B.C.F.C.D. SYSTEM INDEX

MOJAVE RIVER SYSTEM

4-100-00 thru 4-102-00

REV. DATE:	ACAD NO:	S.B.C.F.C.D. FILE NO.:
7-2016	SI4100	RM-D4-8

FLOOD CONTROL DISTRICT FACILITIES

ZONE - 4

SYSTEM #	FACILITY NAME	REACH LIMITS
4-000-00	**ZONE 4 PROJECTS; COE^**	**E. Barstow, Mojave River Bank Protection, Lenwood Channel**
4-050-00	**ZONE 4^**	**General**
4-100-00	**MOJAVE RIVER SYSTEM^**	**General**
4-101-1A	West Fork Mojave River*	West and above Forks Dam to Los Flores; for upstream see Zone-5 (US Forest Service)
4-101-1B	Deep Creek*	East above Forks Dam (US Forest Service)
4-101-1C	Mojave River	Forks Dam to Rock Springs Rd.
4-101-1D	Mojave River	Rock Springs Rd. to Bear Valley Rd.
4-101-1E	Mojave River	Bear Valley Rd. to Upper Narrows (920' u/s D St at confluence Desert Knolls Wash)
4-101-1F	Mojave River	Upper Narrows (920' u/s D St at confluence Desert Knolls Wash) to AT&SF Bridge
4-101-1G	Mojave River	AT&SF Bridge to Mill St.
4-101-1H	Mojave River	Mill St. to Bryman Rd.
4-101-1I	Mojave River	Bryman Rd. to Vista Rd.
4-101-1J	Mojave River	Vista Rd. to Hinkley Rd.
4-101-1K	Mojave River	Hinkley Rd. to Lenwood Rd.
4-101-1L	Mojave River	Lenwood Rd. to 1st St., Barstow
4-101-1M	Mojave River	1st St. to Yermo-Daggett Rd.
4-101-1N	Mojave River"	Yermo-Daggett to Minneola Rd.
4-101-1O	Mojave River"	Minneola Rd. to Harvard Rd.
4-101-1P	Mojave River"	Harvard Rd. to Afton Canyon
4-101-1Q	Mojave River"	Afton Canyon to Soda Lake
4-102-3A	Mojave River Forks Dam; COE [DSOD]	Confluence of Deep Creek & West Fork Mojave River

All facilities, unless denoted otherwise, are operated and maintained by the Flood Control District.

" owned (via r/w or easement) by FCD but not maintained * owned by others ^ not owned, use as correspondence file number only

** used only during Federal Project coordination

Revised 7/2016

Mojave River Forks Dam to Lower Narrows

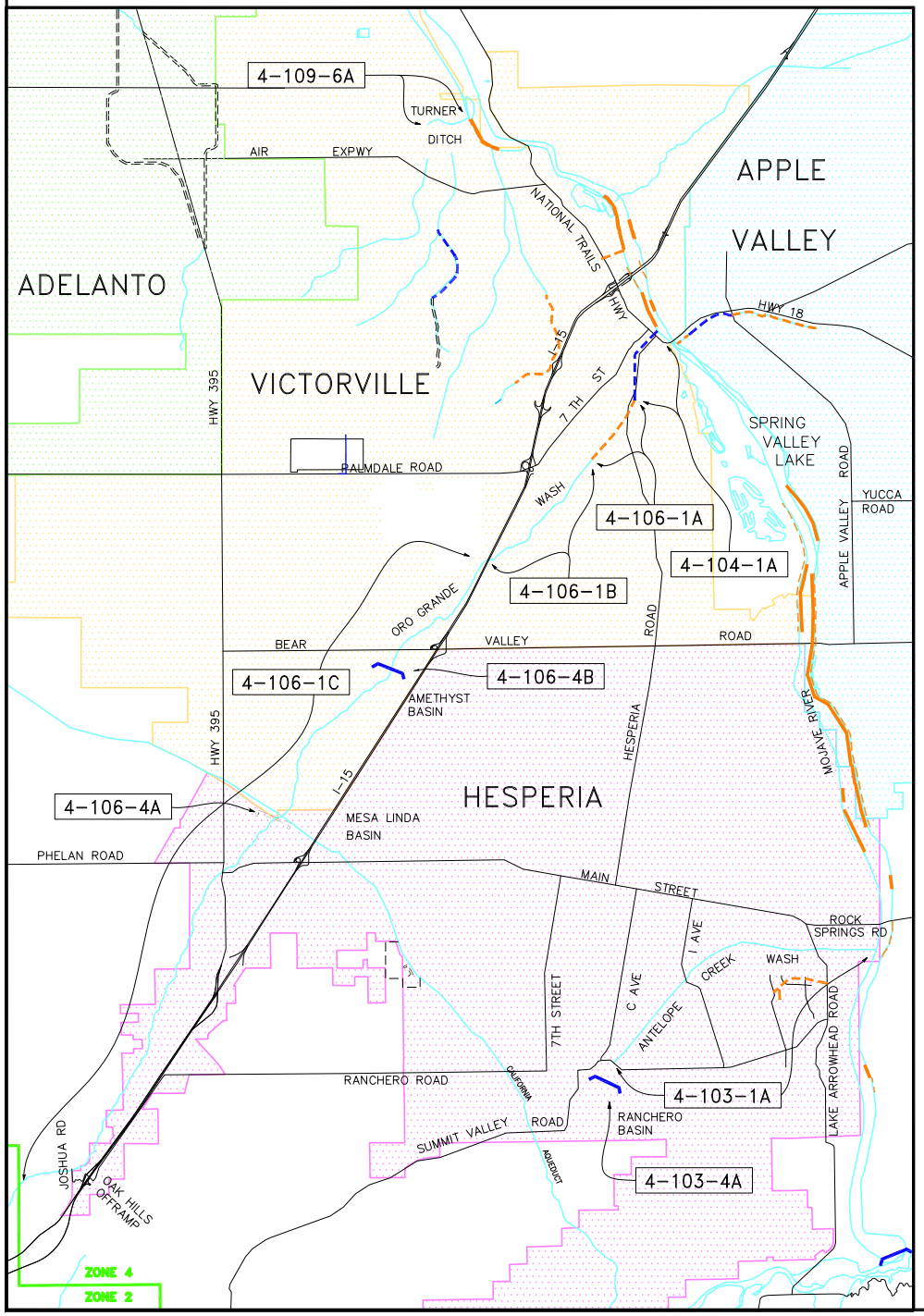

Silver Lakes Community

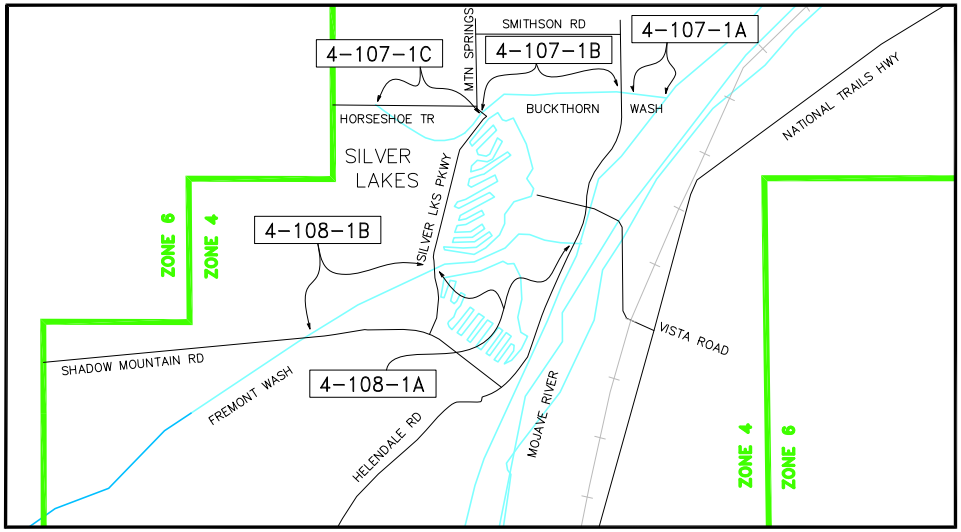

LEGEND

1-201-1D F.C.D. SYSTEM NUMBER AND REACH

FLOOD CONTROL SYSTEM

ULTIMATE	INTERIM	
		CHANNEL
		STORM DRAIN
		LEVEE (xxx Existing Interim Revetment)
		BASIN OR DAM
		CHECKDAM
		MITIGATION/ENVIRONMENTAL

RELATED FACILITIES

WATERCOURSE

NON SYSTEM CHANNELS, STREET WATERWAYS OR STORM DRAINS, & CHANNELS IN RIVERSIDE CO.

COUNTY BOUNDARY LINE

S.B.C.F.C.D. SYSTEM INDEX

MOJAVE RIVER SYSTEM

4-103-00 thru 4-109-00

REV. DATE:	ACAD NO:	S.B.C.F.C.D. FILE NO.:
7-2016	SI4103	RM-D4-8

FLOOD CONTROL DISTRICT FACILITIES

ZONE - 4

SYSTEM #	FACILITY NAME	REACH LIMITS
4-103-1A	Antelope Creek Wash	Mojave River to Canyon mouth; partial FCD (R/W only)
4-103-4A	Ranchero Basin^	South of Ranchero Road
4-104-1A	Oro Grande Wash; COE	Mojave River to upstream of Center St.
4-105-00	**Adelanto Water District #2^**	**General**
4-106-1A	Oro Grande Wash	775' upstream Center St. to 800' downstream Green Tree; partial FCD
4-106-1B	Oro Grande Wash"	800' downstream Green Tree upstream to I-15 (formerly 6-203-1A)
4-106-1C	Oro Grande Wash"	Upstream of I-15 (formerly 6-203-1B)
4-106-4A	Mesa Linda Basin^	Upstream of Aqueduct along Oro Grande Wash, north of Phelan Road (Hydrology Study Basin #11)
4-106-4B	Amethyst Basin^	West of Amethyst Road and south of Sycamore Street (Hydrology Study Basin #9)
4-107-1A	Buckthorn Wash	Mojave River to Helendale Rd.
4-107-1B	Buckthorn Wash”	Helendale Rd. to Mountain Springs Rd. (R/W only)
4-107-1C	Buckthorn Wash	Mountain Springs Rd. west to Horseshoe Trail
4-108-1A	Fremont Wash	Mojave River to Silver Lakes Parkway
4-108-1B	Fremont Wash	Silver Lakes Parkway to 600’ downstream Shadow Mountain Rd. (R/W only)
4-109-6A	Turner Ditch*	Turner Rd. to Mojave River (Victorville)

All facilities, unless denoted otherwise, are operated and maintained by the Flood Control District.

" owned (via r/w or easement) by FCD but not maintained * owned by others ^ not owned, use as correspondence file number only

** used only during Federal Project coordination

Revised 7/2016

Apple Valley Drainage

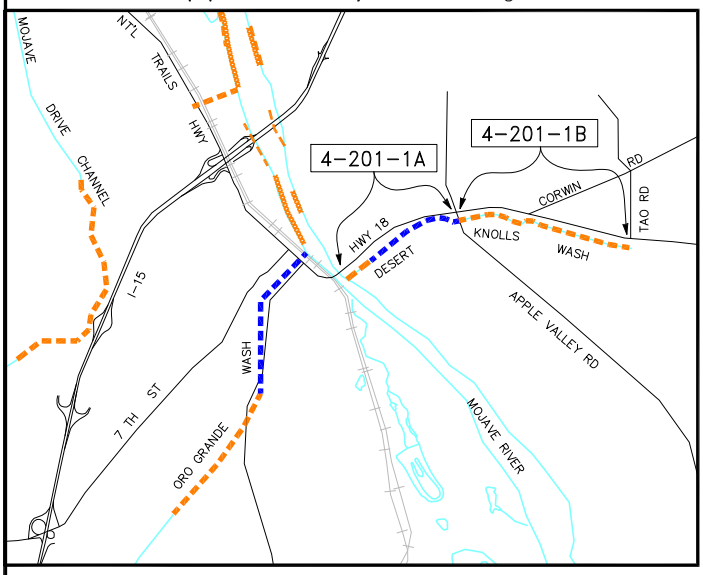

Adelanto West/East Channels

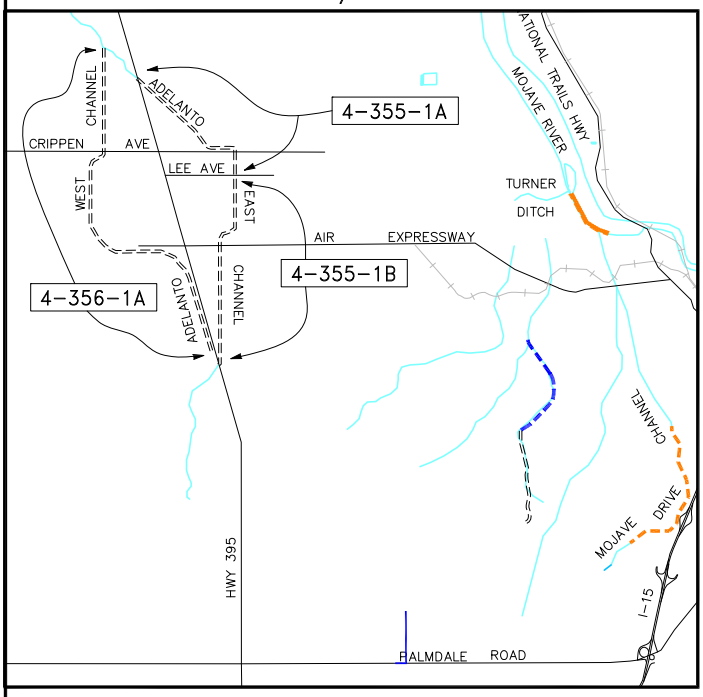

Wrightwood

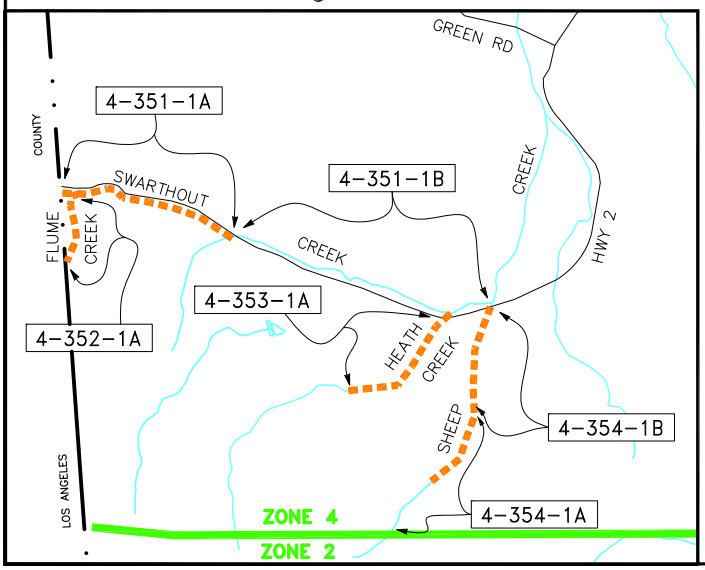

Sheep Creek and Phelan

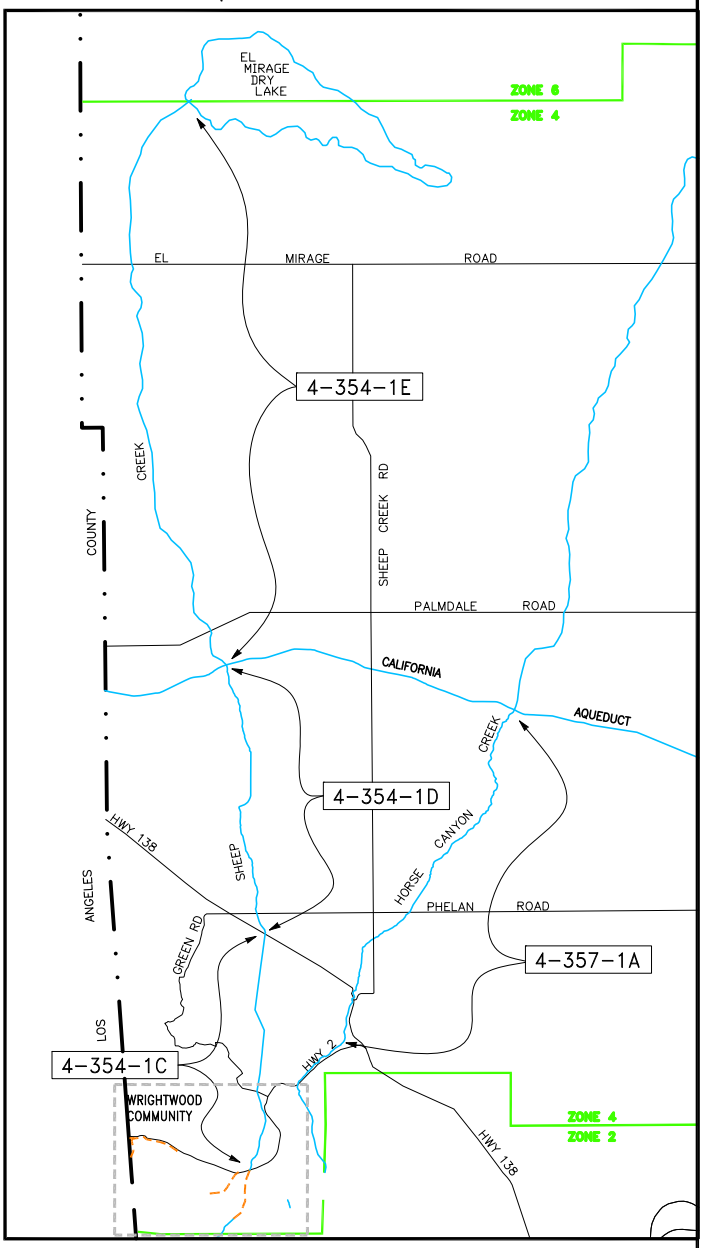

LEGEND

1-201-1D F.C.D. SYSTEM NUMBER AND REACH

FLOOD CONTROL SYSTEM

ULTIMATE	INTERIM	
		CHANNEL
		STORM DRAIN
		LEVEE (xxx Existing Interim Revetment)
		BASIN OR DAM
		CHECKDAM
		MITIGATION/ENVIRONMENTAL

RELATED FACILITIES

WATERCOURSE

NON SYSTEM CHANNELS, STREET WATERWAYS OR STORM DRAINS, & CHANNELS IN RIVERSIDE CO.

COUNTY BOUNDARY LINE

S.B.C.F.C.D. SYSTEM INDEX

APPLE VALLEY, PHELAN, WRIGHTWOOD & EL MIRAGE SYSTEMS

4-200-00 thru 4-357-00

REV. DATE:	ACAD NO:	S.B.C.F.C.D. FILE NO.:
7-2016	SI4200	RM-D4-8

FLOOD CONTROL DISTRICT FACILITIES

ZONE - 4

SYSTEM #	FACILITY NAME	REACH LIMITS
4-200-00	**APPLE VALLEY DRAINAGE^**	**General**
4-201-1A	Desert Knolls Wash	Mojave River to Apple Valley Rd.
4-201-1B	Desert Knolls Wash"	Apple Valley Rd. to Tao Rd.
4-201-1C	Desert Knolls Wash^	Upstream from Tao Rd. (NDC)
4-300-00	**HINKLEY DRAINAGE^**	**General**
4-350-00	**WRIGHTWOOD, PHELAN, EL MIRAGE, ADELANTO, BALDY MESA DRAINAGE^**	**General**
4-351-1A	Swarthout Creek	LA County Line to SH-2 (formerly 6-101-1A)
4-351-1B	Swarthout Creek^	SH-2 to Sheep Creek (NDC) (formerly 6-101-1B)
4-352-1A	Flume Creek	South of Swarthout Creek (formerly 6-102-1A)
4-353-1A	Heath Creek	SH-2 to approximately 6,275 ft upstream Thrush Rd. (formerly 6-103-1A)
4-354-1A	Sheep Creek	South of Lone Pine Rd. (formerly 6-104-1A)
4-354-1B	Sheep Creek	Lone Pine Rd. to SH-2 (formerly 6-104-1B)
4-354-1C	Sheep Creek^	SH-2 to SH-138 (NDC) (formerly 6-104-1C)
4-354-1D	Sheep Creek	SH-138 to Cal Aqueduct; partial FCD (formerly 6-104-1D)
4-354-1E	Sheep Creek^	Aqueduct to El Mirage Dry Lake (NDC) (formerly 6-104-1E)
4-355-1A	Adelanto East Channel	SH-395 south to Lee Ave. (formerly 6-202-1A)
4-355-1B	Adelanto East Channel^	Lee Ave. to Pearmain extension at SH 395 (formerly 6-202-1B)
4-356-1A	Adelanto West Channel^	East Channel confluence to Rancho Rd.
4-357-1A	Horse Canyon^	Canyon mouth to Aqueduct (NDC) (formerly 6-105-1A)

All facilities, unless denoted otherwise, are operated and maintained by the Flood Control District.

" owned (via r/w or easement) by FCD but not maintained * owned by others ^ not owned, use as correspondence file number only

** used only during Federal Project coordination

Revised 7/2016

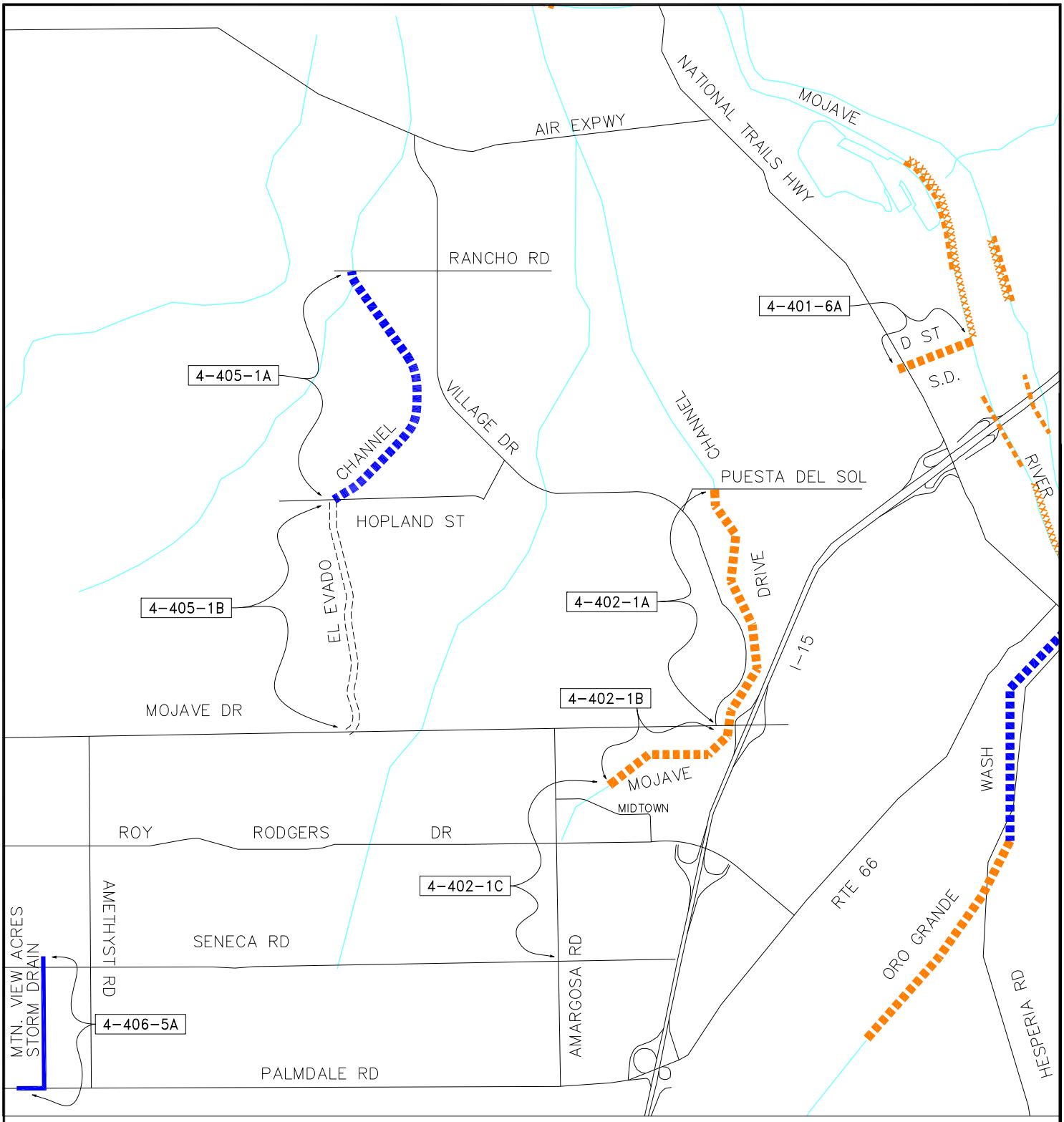

LEGEND

1-201-1D F.C.D. SYSTEM NUMBER AND REACH

FLOOD CONTROL SYSTEM

ULTIMATE	INTERIM	
		CHANNEL
		STORM DRAIN
		LEVEE (xxx Existing Interim Revetment)
		BASIN OR DAM
		CHECKDAM
		MITIGATION/ENVIRONMENTAL

RELATED FACILITIES

WATERCOURSE

NON SYSTEM CHANNELS, STREET WATERWAYS OR STORM DRAINS, & CHANNELS IN RIVERSIDE CO.

COUNTY BOUNDARY LINE

S.B.C.F.C.D. SYSTEM INDEX

VICTORVILLE DRAINAGE

4-400-00

REV. DATE:	ACAD NO:	S.B.C.F.C.D. FILE NO.:
7-2016	SI4400	RM-D4-8

FLOOD CONTROL DISTRICT FACILITIES

ZONE - 4

SYSTEM #	FACILITY NAME	REACH LIMITS
4-400-00	**VICTORVILLE DRAINAGE^**	**General**
4-401-6A	"D" Street SD	Mojave River to AT&SF RR
4-402-1A	Mojave Drive Channel	Puesta Del Sol to Mojave Drive (formerly 6-201-1A)
4-402-1B	Mojave Drive Channel	Mojave Dr. to 375' downstream Midtown Rd. (formerly 6-201-1B)
4-402-1C	Mojave Drive Channel^	375' downstream Midtown Rd. to Seneca Rd. (formerly 6-201-1C)
4-405-1A	El Evado Channel	Rancho Rd to Hopland St
4-405-1B	El Evado Channel*	Hopland St to Mojave Dr (VV City Drainage Easement)
4-406-1A	Victorville Wash^	Mountain View Acres Community (East of 395, North of Palmdale Rd.) Obsolete; see 4-406-5A
4-406-5A	Mt. View Acres Storm Drain	From approximately 500ft east of Diamond Rd on Hwy 18 to 800’ north of Cobalt and Seneca Rd. Formerly 4-406-1A
4-410-1A	Horsethief Canyon^	Zone 4 Boundary to Little Horsethief confluence (formerly 5-604-1A)
4-410-1B	Horsethief Canyon^	Upstream of Little Horsethief Canyon confluence (formerly 5-604-1B)
4-411-1A	Little Horsethief Canyon^	Upstream of Horsethief Canyon confluence (formerly 5-605-1A)

All facilities, unless denoted otherwise, are operated and maintained by the Flood Control District.

" owned (via r/w or easement) by FCD but not maintained * owned by others ^ not owned, use as correspondence file number only

** used only during Federal Project coordination

Revised 7/2016

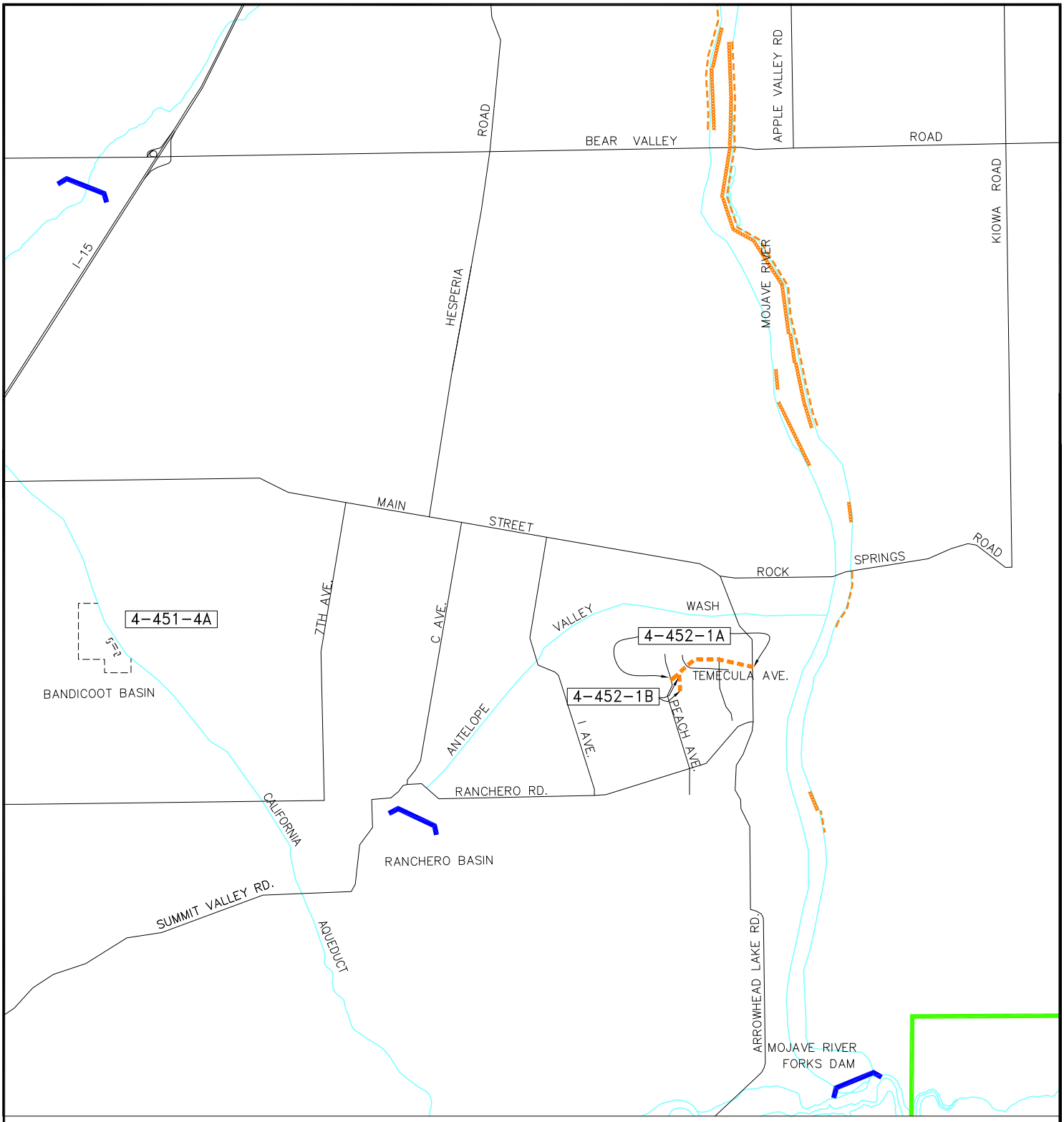

LEGEND

1-201-1D F.C.D. SYSTEM NUMBER AND REACH

FLOOD CONTROL SYSTEM

ULTIMATE	INTERIM	
		CHANNEL
		STORM DRAIN
		LEVEE (xxx Existing Interim Revetment)
		BASIN OR DAM
		CHECKDAM
		MITIGATION/ENVIRONMENTAL

RELATED FACILITIES

WATERCOURSE

NON SYSTEM CHANNELS, STREET WATERWAYS OR STORM DRAINS, & CHANNELS IN RIVERSIDE CO.

COUNTY BOUNDARY LINE

S.B.C.F.C.D. SYSTEM INDEX

HESPERIA DRAINAGE

4-450-00

REV. DATE:	ACAD NO:	S.B.C.F.C.D. FILE NO.:
7-2016	SI4450	RM-D4-8

FLOOD CONTROL DISTRICT FACILITIES

ZONE - 4

SYSTEM #	FACILITY NAME	REACH LIMITS
4-450-00	**HESPERIA DRAINAGE^**	**General**
4-451-4A	Bandicoot Basin	Cedar St. and Bandicoot Trail (formerly 6-251-4A)
4-452-1A	Hesperia East Channel	Peach Ave. To Arrowhead Lake Rd. (formerly part of 4-450-00)
4-452-1B	Hesperia East Channel	Yuba Street to confluence

All facilities, unless denoted otherwise, are operated and maintained by the Flood Control District.

" owned (via r/w or easement) by FCD but not maintained * owned by others ^ not owned, use as correspondence file number only

** used only during Federal Project coordination

Revised 7/2016

Barstow Drainage

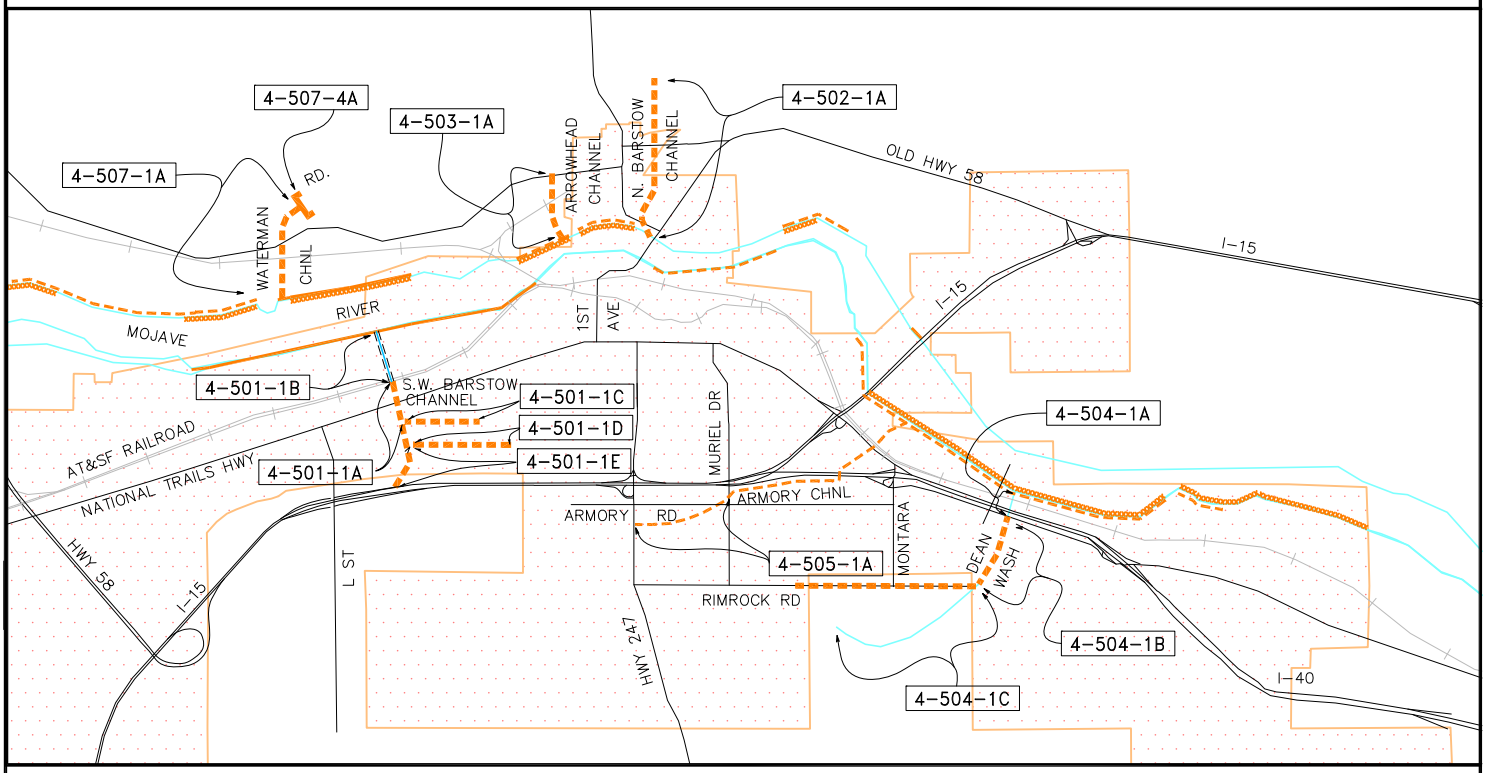

Lenwood Drainage

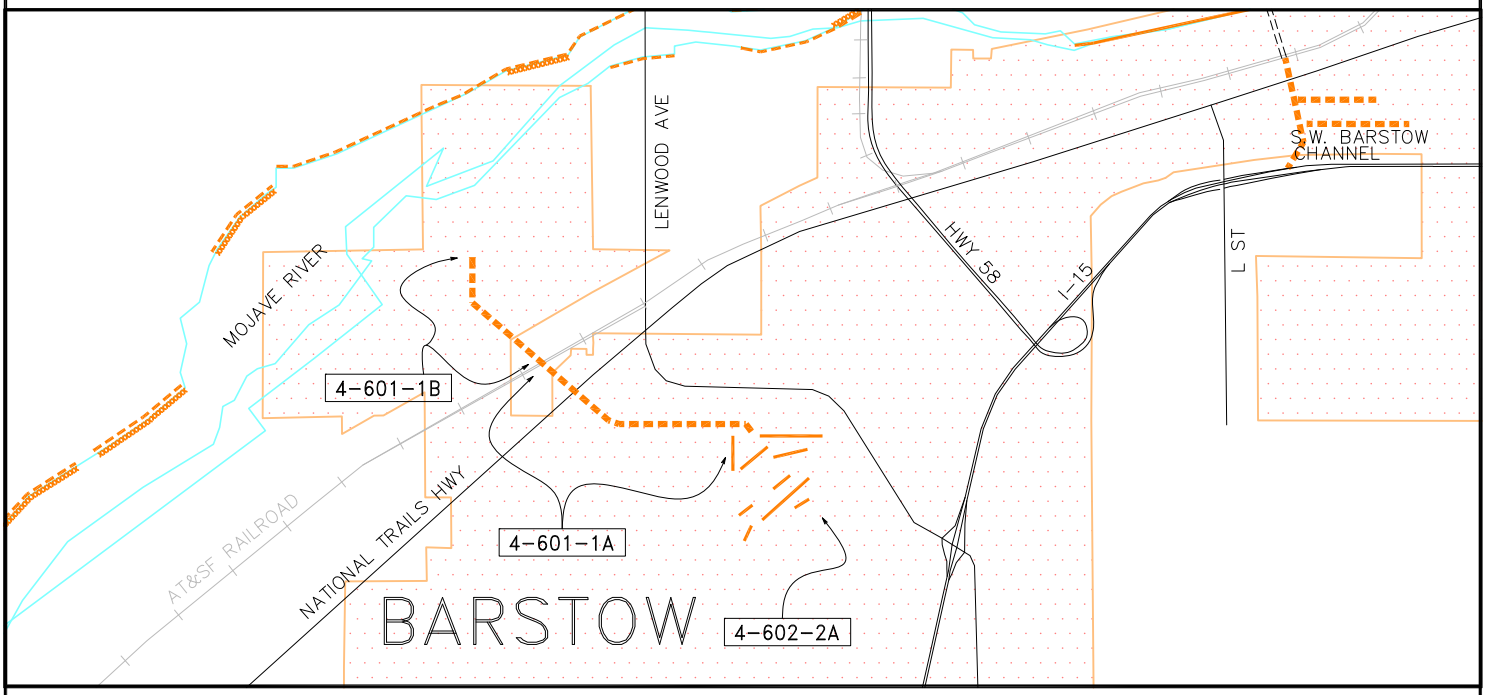

LEGEND

1-201-1D F.C.D. SYSTEM NUMBER AND REACH

FLOOD CONTROL SYSTEM

ULTIMATE	INTERIM	
		CHANNEL
		STORM DRAIN
		LEVEE (xxx Existing Interim Revetment)
		BASIN OR DAM
		CHECKDAM
		MITIGATION/ENVIRONMENTAL

RELATED FACILITIES

WATERCOURSE

NON SYSTEM CHANNELS, STREET WATERWAYS OR STORM DRAINS, & CHANNELS IN RIVERSIDE CO.

COUNTY BOUNDARY LINE

S.B.C.F.C.D. SYSTEM INDEX

BARSTOW AND LENWOOD DRAINAGE

4-500-00 thru 4-600-00

REV. DATE:	ACAD NO:	S.B.C.F.C.D. FILE NO.:
7-2016	SI4500	RM-D4-8

FLOOD CONTROL DISTRICT FACILITIES

ZONE - 4

SYSTEM #	FACILITY NAME	REACH LIMITS
4-500-00	**BARSTOW DRAINAGE^**	**General**
4-501-1A	Southwest Barstow Channel	Nancy Street to AT&SF RR
4-501-1B	Southwest Barstow Channel*	AT&SF RR to Mojave River (AT&SF RR)
4-501-1C	Southwest Barstow Channel	Nancy Street to Avenue E
4-501-1D	Southwest Barstow Channel	Nancy Street to Michael Road
4-501-1E	Southwest Barstow Channel	Nancy Street to Sunflower Court
4-502-1A	North Barstow Channel	Mojave River to 5000' upstream of Old Hwy 58
4-503-1A	Arrowhead Channel	Mojave River to SH-58
4-504-1A	Dean Wash Channel*	Mojave River to Main St. (Barstow)
4-504-1B	Dean Wash Channel	Main St. to Rimrock
4-504-1C	Dean Wash Channel	Rimrock to 5500' upstream (R/W only)
4-505-1A	Armory Channel*	Barstow Rd. to Muriel Dr. (Barstow)
4-506-1A	Kitchen Wash^	450' east of Broadway to Dean Wash (NDC)
4-507-1A	Waterman Road Channel	Mojave River to 675' upstream of Old Hwy 58 (Barstow Bakersfield Hwy)
4-507-4A	Waterman Road Basin	675' upstream of Old Hwy 58 (Barstow Bakersfield Hwy)

4-600-00	**LENWOOD DRAINAGE^**	**General**
4-601-1A	Lenwood Channel	Lenwood Spreading Grounds to AT&SF RR
4-601-1B	Lenwood Channel	AT&SF RR to Mojave River
4-602-2A	Lenwood Spreading Grounds	South-east of Lenwood

All facilities, unless denoted otherwise, are operated and maintained by the Flood Control District.

" owned (via r/w or easement) by FCD but not maintained * owned by others ^ not owned, use as correspondence file number only

** used only during Federal Project coordination

Revised 7/2016

Yermo–Daggett Drainage

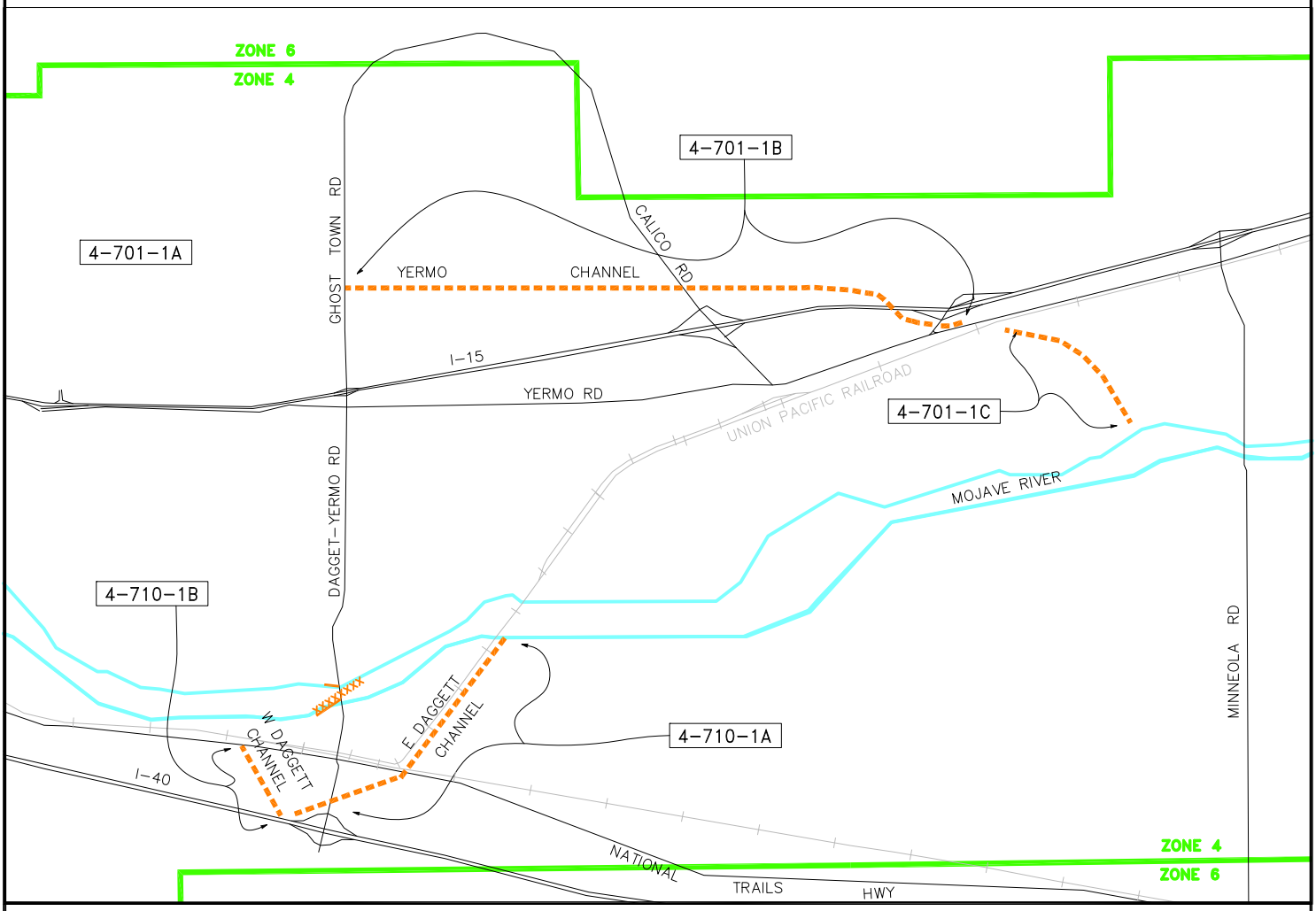

Baker Drainage

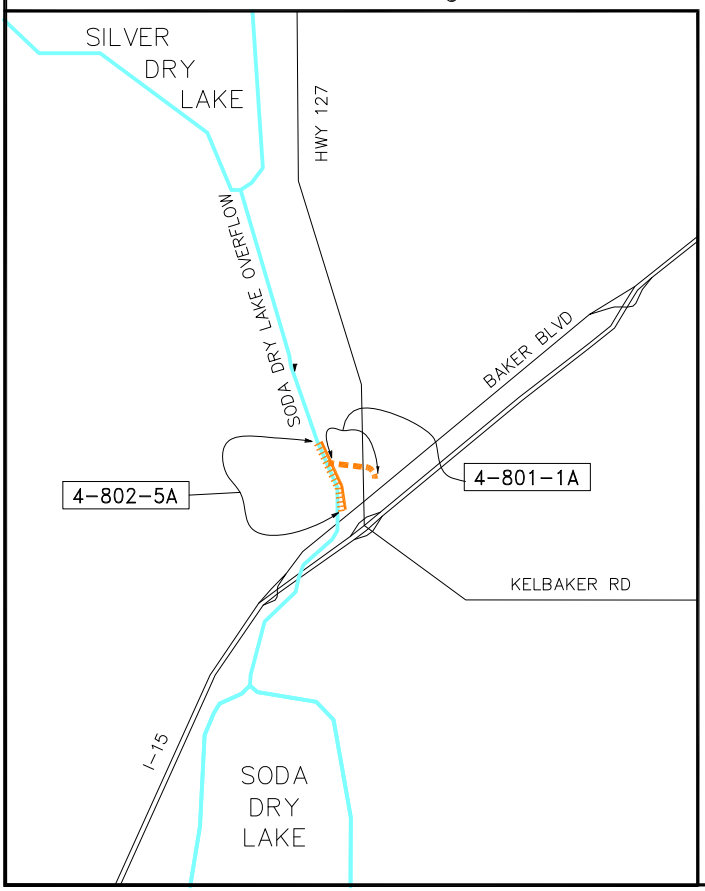

LEGEND

1–201–1D F.C.D. SYSTEM NUMBER AND REACH

FLOOD CONTROL SYSTEM

ULTIMATE	INTERIM	
		CHANNEL
		STORM DRAIN
		LEVEE (xxx Existing Interim Revetment)
		BASIN OR DAM
		CHECKDAM
		MITIGATION/ENVIRONMENTAL

RELATED FACILITIES

WATERCOURSE

NON SYSTEM CHANNELS, STREET WATERWAYS OR STORM DRAINS, & CHANNELS IN RIVERSIDE CO.

COUNTY BOUNDARY LINE

S.B.C.F.C.D. SYSTEM INDEX

YERMO–DAGGETT AND BAKER DRAINAGE

4–700–00 thru 4–800–00

REV. DATE:	ACAD NO:	S.B.C.F.C.D. FILE NO.:
7–2016	SI4700	RM–D4–8

FLOOD CONTROL DISTRICT FACILITIES

ZONE - 4

SYSTEM #	FACILITY NAME	REACH LIMITS
4-700-00	**YERMO-DAGGETT DRAINAGE^**	**General**
4-701-1A	Yermo Flood Channel^	West of Ghost Town Rd.
4-701-1B	Yermo Flood Channel	Ghost Town Rd. to 300' N.W. of Yermo Rd.
4-701-1C	Yermo Flood Channel	800' South of UPRR to 100' upstream of Yucca Rd.
4-710-1A	Daggett Channel	East Channel, I-40 to Mojave River
4-710-1B	Daggett Channel	West Channel; National Trails to I-40
4-750-00	**NEWBERRY DRAINAGE^**	**General; also see 6-810**
4-800-00	**BAKER DRAINAGE^**	**General**
4-801-1A	East Baker Channel	Approximately 400' upstream of SH-127 to 650' downstream of SH-127
4-802-5A	Baker Levee	750' west of SH-127 from Baker Blvd to 0.5 mile downstream of Baker Blvd.
4-803-1A	Baker School Interceptor^	Silver Lane at Park Ave. West to Silver Lake
4-995-00	**COMPREHENSIVE STORM DRAIN PLAN^**	**General**

All facilities, unless denoted otherwise, are operated and maintained by the Flood Control District.

" owned (via r/w or easement) by FCD but not maintained * owned by others ^ not owned, use as correspondence file number only

** used only during Federal Project coordination

Revised 7/2016